

# A12 Chelmsford to A120 widening scheme

TR010060

## 2.2.3 TEMPORARY WORKS PLANS

APFP Regulation 5(2)(j)

Planning Act 2008

Infrastructure Planning (Applications: Prescribed  
Forms and Procedure) Regulations 2009

Volume 2

August 2022

Infrastructure Planning

Planning Act 2008

**A12 Chelmsford to A120 widening scheme**  
Development Consent Order 202[ ]

---

**TEMPORARY WORKS PLANS**

---

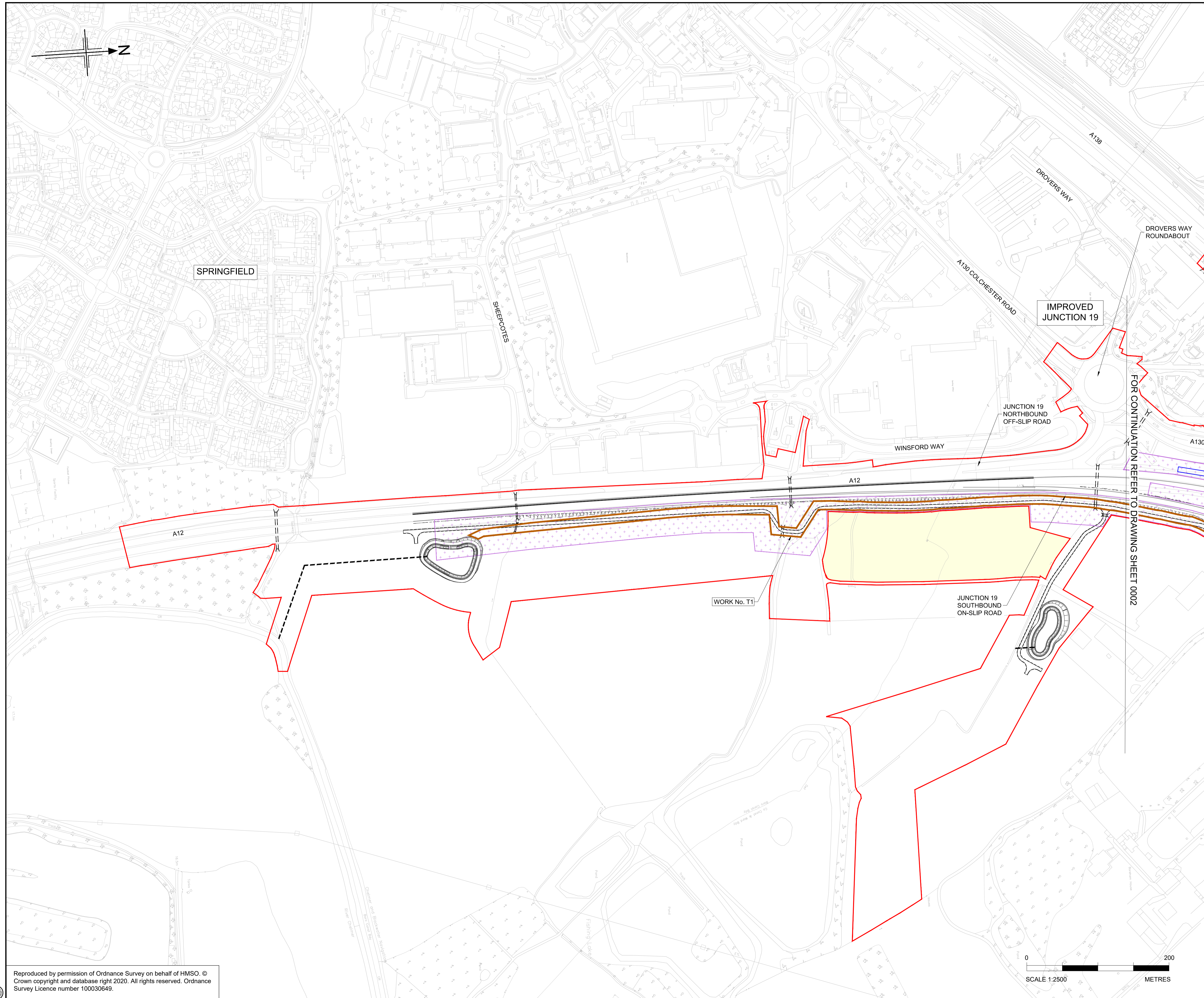
<b>Regulation Reference</b>	Regulation 5(2)(j)
<b>Planning Inspectorate Scheme Reference</b>	TR010060
<b>Application Document Reference</b>	TR010060/APP/2.2.3
<b>Author</b>	A12 Project Team and National Highways

<b>Version</b>	<b>Date</b>	<b>Status of Version</b>
Rev 1	August 2022	DCO Application

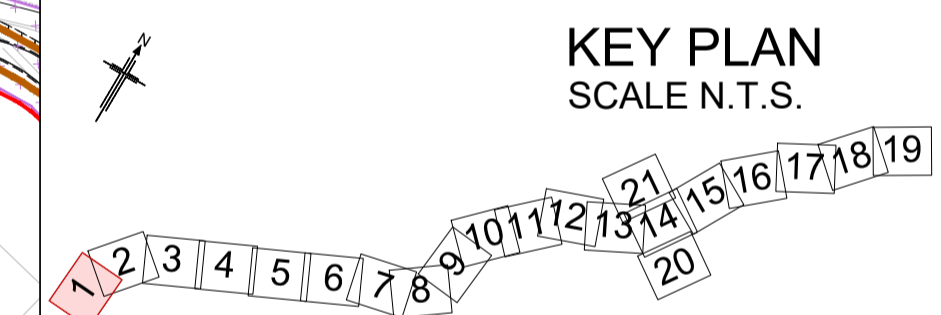








- NOTES
1. ALL DIMENSIONS ARE IN METRES UNLESS OTHERWISE STATED.
  2. THE PROPOSED WORKS WILL BE SUBJECT TO DETAILED DESIGN DEVELOPMENT. ANY CHANGES WILL BE LIMITED TO BEING WITHIN THE ORDER LIMITS OR THE RELEVANT LIMITS OF DEVIATION WHERE NOT COINCIDENT WITH THE ORDER LIMITS AND SUBJECT TO THE REQUIREMENTS OF SCHEDULE 2 TO THE DEVELOPMENT CONSENT ORDER (APPLICATION DOCUMENT REFERENCE TR10060/APP/3.1).
  3. THE BASE MAPPING IS BASED ON ORDNANCE SURVEY (O/S) DATA.
  4. WORKS ARE DESCRIBED IN SCHEDULE 1(AUTHORISED DEVELOPMENT) OF THE DEVELOPMENT CONSENT ORDER [TR10060/APP/3.1].
  5. THESE WORKS PLANS SHOULD BE READ IN CONJUNCTION WITH ALL OTHER APPLICATION DOCUMENTS.



Rev	Rev. Date	Purpose of revision	Drawn	Checked	Rev'd	Appr'd
P01	08/08/22	FINAL FOR DCO SUBMISSION	WD	CA	CA	SG

Development Consent Order Number: TR010060  
 Development Consent Order Drawing Number: TR010060/APP/2.2.3

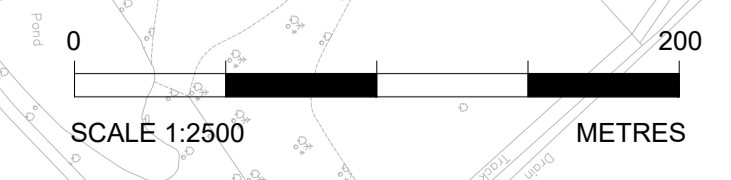


Project: A12 CHELMSFORD TO A120 WIDENING SCHEME

Drawing title: **WORKS PLANS  
 TEMPORARY WORKS  
 SHEET 01 OF 21**

Regulation	REGULATION 5(2)(d)		
Purpose of issue	DCO APPLICATION		
State Code	Preliminary		
Project Stage	PCF3	Drawing status	
Scale at A1 (841x594mm)	1:2500	S4	
Jacobs No.	B36601D1	Rev	P01
Client no.	HE551497		

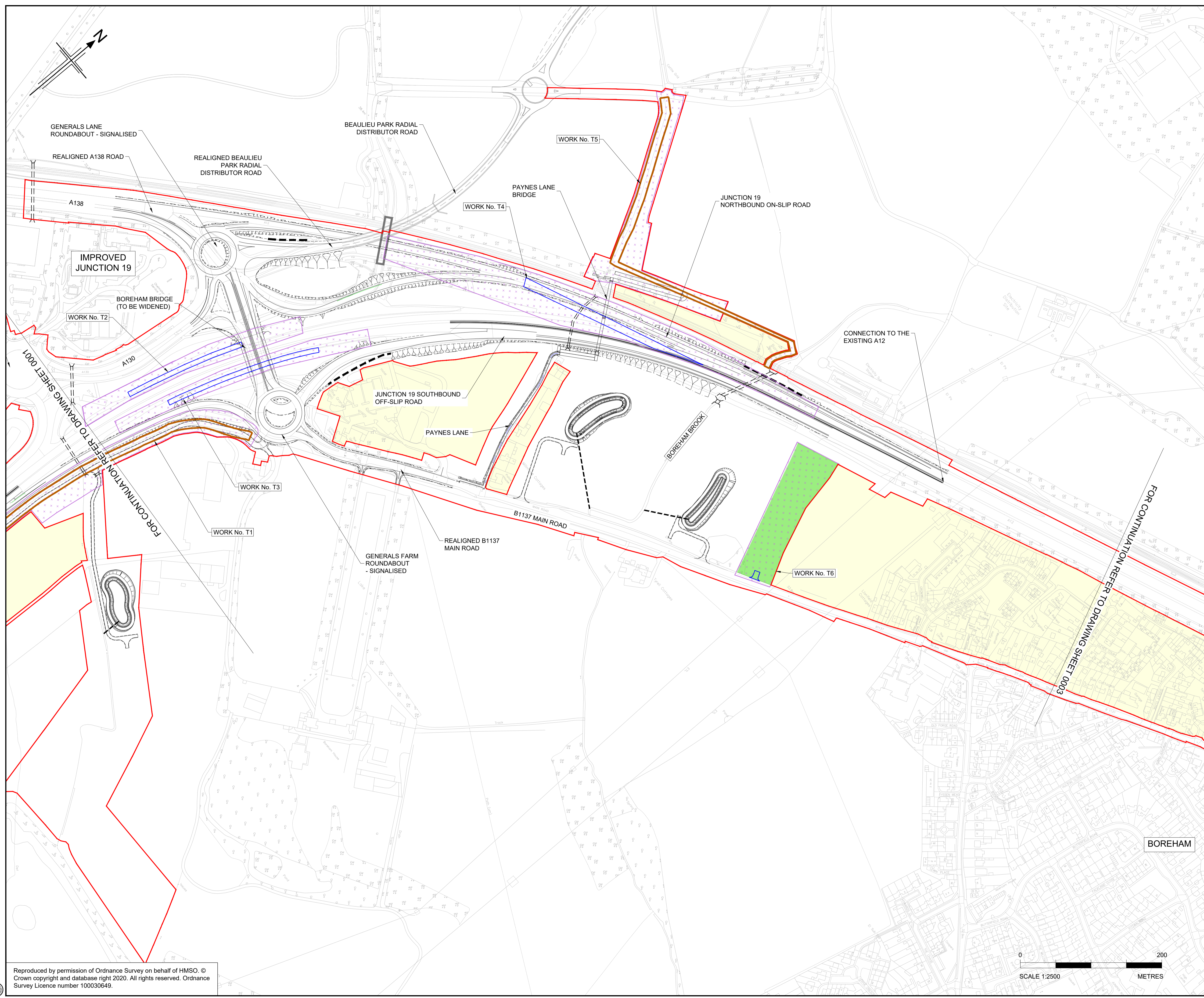
Drawing number: HE551497 - JAC - LDC - SCHW - DR - C -0961  
 Originator: JAC  
 Volume: LDC  
 Location: SCHW  
 Type: DR  
 Role: C  
 Number: 0961



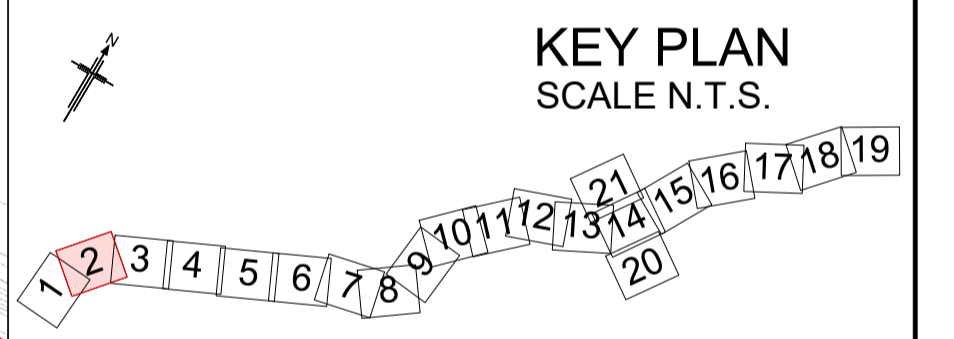
c:\pwworking\jacobs\_uk\_highways\_ssa\heihourad\01555451\HE551497-JAC-LDC-SCHW-DR-C-0961.dwg - 08/08/2022 17:21:18 - A1Frame - ElnourA

Reproduced by permission of Ordnance Survey on behalf of HMSO. © Crown copyright and database right 2020. All rights reserved. Ordnance Survey Licence number 100030649.





- NOTES
1. ALL DIMENSIONS ARE IN METRES UNLESS OTHERWISE STATED.
  2. THE PROPOSED WORKS WILL BE SUBJECT TO DETAILED DESIGN DEVELOPMENT. ANY CHANGES WILL BE LIMITED TO BEING WITHIN THE ORDER LIMITS OR THE RELEVANT LIMITS OF DEVIATION WHERE NOT COINCIDENT WITH THE ORDER LIMITS AND SUBJECT TO THE REQUIREMENTS OF SCHEDULE 2 TO THE DEVELOPMENT CONSENT ORDER (APPLICATION DOCUMENT REFERENCE TR10060/APP/3.1).
  3. THE BASE MAPPING IS BASED ON ORDNANCE SURVEY (O/S) DATA.
  4. WORKS ARE DESCRIBED IN SCHEDULE 1(AUTHORISED DEVELOPMENT) OF THE DEVELOPMENT CONSENT ORDER [TR10060/APP/3.1].
  5. THESE WORKS PLANS SHOULD BE READ IN CONJUNCTION WITH ALL OTHER APPLICATION DOCUMENTS.



Rev	Rev. Date	Purpose of revision	Drawn	Checked	Rev'd	Apprv'd
P01	08/08/22	FINAL FOR DCO SUBMISSION	WD	CA	CA	SG

Development Consent Order Number: TR010060  
 Development Consent Order Drawing Number: TR010060/APP/2.2.3



Project: A12 CHELMSFORD TO A120 WIDENING SCHEME

Drawing title: **WORKS PLANS  
TEMPORARY WORKS  
SHEET 02 OF 21**

Regulation	REGULATION 5(2)(f)		
Purpose of issue	DCO APPLICATION		
State Code	Preliminary		
Project Stage	PCF3	Drawing status	
Scale at A1 (841x594mm)	1:2500	S4	
Jacobs No.	B36601D1	Rev	
Client no.	HE551497	P01	

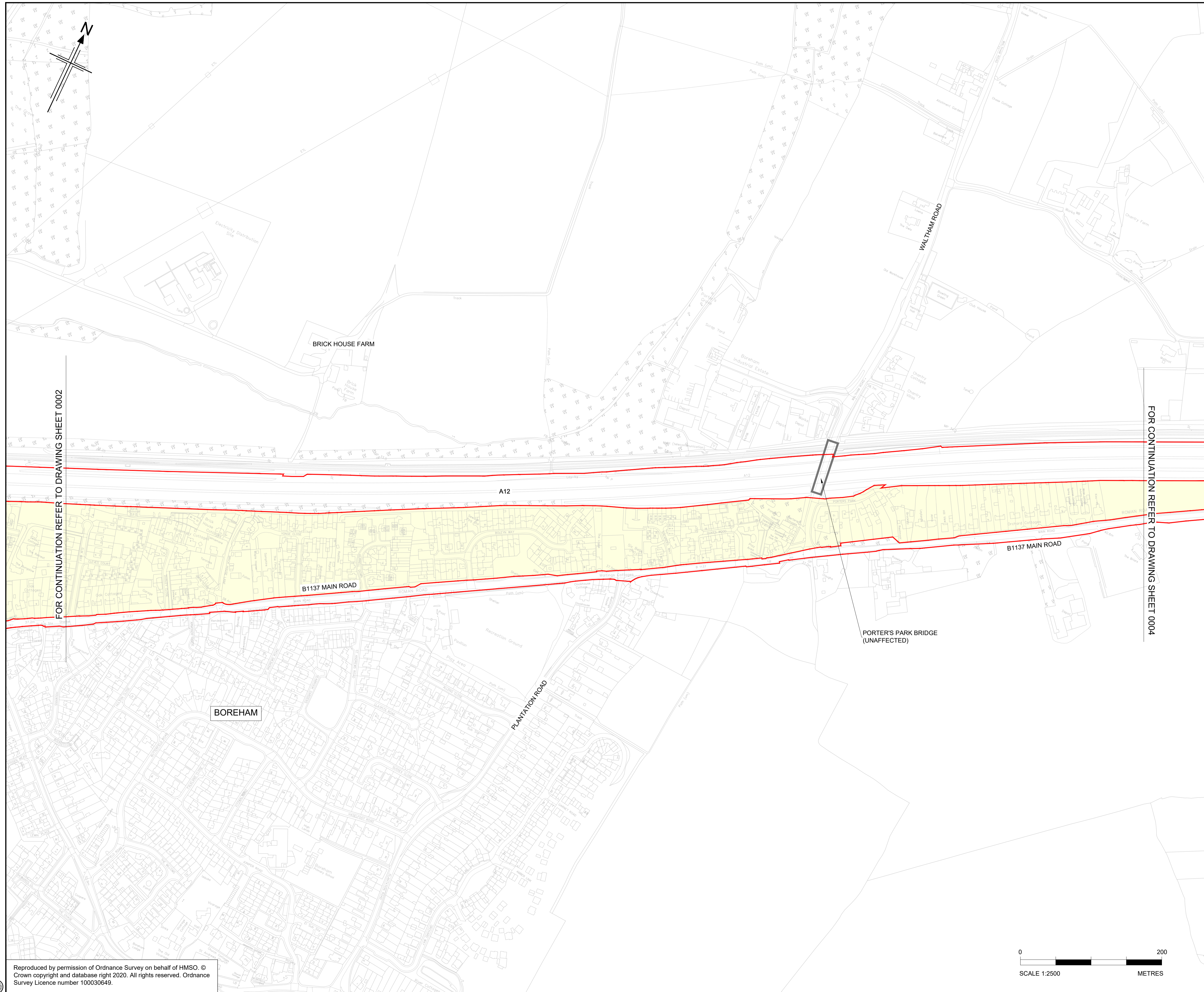
Drawing number: HE551497 - JAC - LDC - SCHW - DR - C -0962  
 PIN | Originator | Volume | Location | Type | Role | Number

c:\pwworking\jacobs\_uk\_highways\_ssa\elhoura\01555545\HE551497-JAC-LDC-SCHW-DR-C-0962.dwg - 08/08/2022 17:22:59 - A1Frame - Elhoura

Reproduced by permission of Ordnance Survey on behalf of HMSO. © Crown copyright and database right 2020. All rights reserved. Ordnance Survey Licence number 100030649.








- NOTES**
1. ALL DIMENSIONS ARE IN METRES UNLESS OTHERWISE STATED.
  2. THE PROPOSED WORKS WILL BE SUBJECT TO DETAILED DESIGN DEVELOPMENT. ANY CHANGES WILL BE LIMITED TO BEING WITHIN THE ORDER LIMITS OR THE RELEVANT LIMITS OF DEVIATION WHERE NOT COINCIDENT WITH THE ORDER LIMITS AND SUBJECT TO THE REQUIREMENTS OF SCHEDULE 2 TO THE DEVELOPMENT CONSENT ORDER (APPLICATION DOCUMENT REFERENCE TR10060/APP/3.1).
  3. THE BASE MAPPING IS BASED ON ORDNANCE SURVEY (O/S) DATA.
  4. WORKS ARE DESCRIBED IN SCHEDULE 1(AUTHORISED DEVELOPMENT) OF THE DEVELOPMENT CONSENT ORDER [TR10060/APP/3.1].
  5. THESE WORKS PLANS SHOULD BE READ IN CONJUNCTION WITH ALL OTHER APPLICATION DOCUMENTS.

FOR CONTINUATION REFER TO DRAWING SHEET 0002

FOR CONTINUATION REFER TO DRAWING SHEET 0004



Rev	Rev. Date	Purpose of revision	Drawn	Checked	Rev'd	Apprv'd
P01	08/08/22	FINAL FOR DCO SUBMISSION	WD	CA	CA	SG

Development Consent Order Number:	Development Consent Order Drawing Number:
TR010060	TR010060/APP/2.2.3



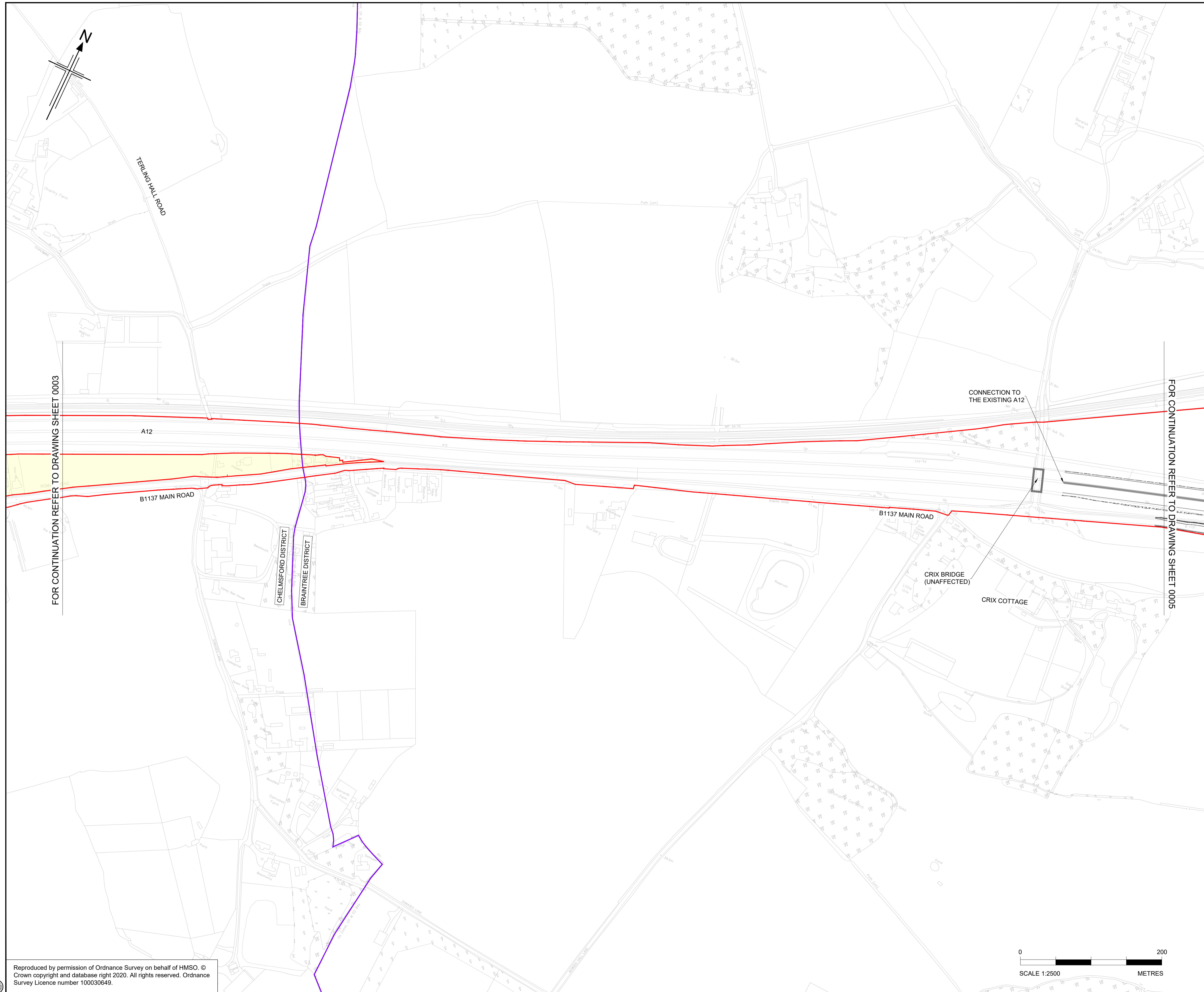
**Project**  
A12 CHELMSFORD TO A120 WIDENING SCHEME

**Drawing title**  
WORKS PLANS  
TEMPORARY WORKS  
SHEET 03 OF 21

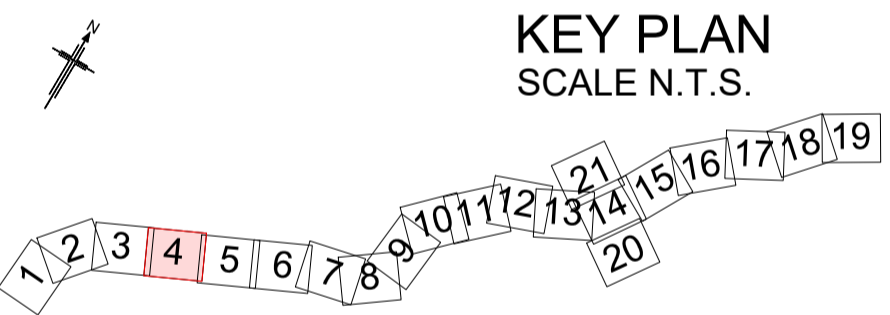
Regulation	REGULATION 5(2)(f)		
Purpose of issue	DCO APPLICATION		
State Code	Preliminary		
Project Stage	PCF3	Drawing status	
Scale at A1 (841x594mm)	1:2500	S4	
Jacobs No.	B36601D1	Rev	
Client no.	HE551497	P01	

Drawing number: HE551497 - JAC - LDC - SCHW -DR- C -0963  
 PIN: | Originator: | Volume: | Location: | Type: | Role: | Number:





- NOTES**
1. ALL DIMENSIONS ARE IN METRES UNLESS OTHERWISE STATED.
  2. THE PROPOSED WORKS WILL BE SUBJECT TO DETAILED DESIGN DEVELOPMENT. ANY CHANGES WILL BE LIMITED TO BEING WITHIN THE ORDER LIMITS OR THE RELEVANT LIMITS OF DEVIATION WHERE NOT COINCIDENT WITH THE ORDER LIMITS AND SUBJECT TO THE REQUIREMENTS OF SCHEDULE 2 TO THE DEVELOPMENT CONSENT ORDER (APPLICATION DOCUMENT REFERENCE TR10060/APP/3.1).
  3. THE BASE MAPPING IS BASED ON ORDNANCE SURVEY (O/S) DATA.
  4. WORKS ARE DESCRIBED IN SCHEDULE 1(AUTHORISED DEVELOPMENT) OF THE DEVELOPMENT CONSENT ORDER [TR10060/APP/3.1].
  5. THESE WORKS PLANS SHOULD BE READ IN CONJUNCTION WITH ALL OTHER APPLICATION DOCUMENTS.



Rev	Rev. Date	Purpose of revision	Drawn	Checked	Rev'd	Apprv'd
P01	08/08/22	FINAL FOR DCO SUBMISSION	WD	CA	CA	SG

Development Consent Order Number: TR010060  
 Development Consent Order Drawing Number: TR010060/APP/2.2.3



Project  
**A12 CHELMSFORD TO A120 WIDENING SCHEME**

Drawing title  
**WORKS PLANS  
 TEMPORARY WORKS  
 SHEET 04 OF 21**

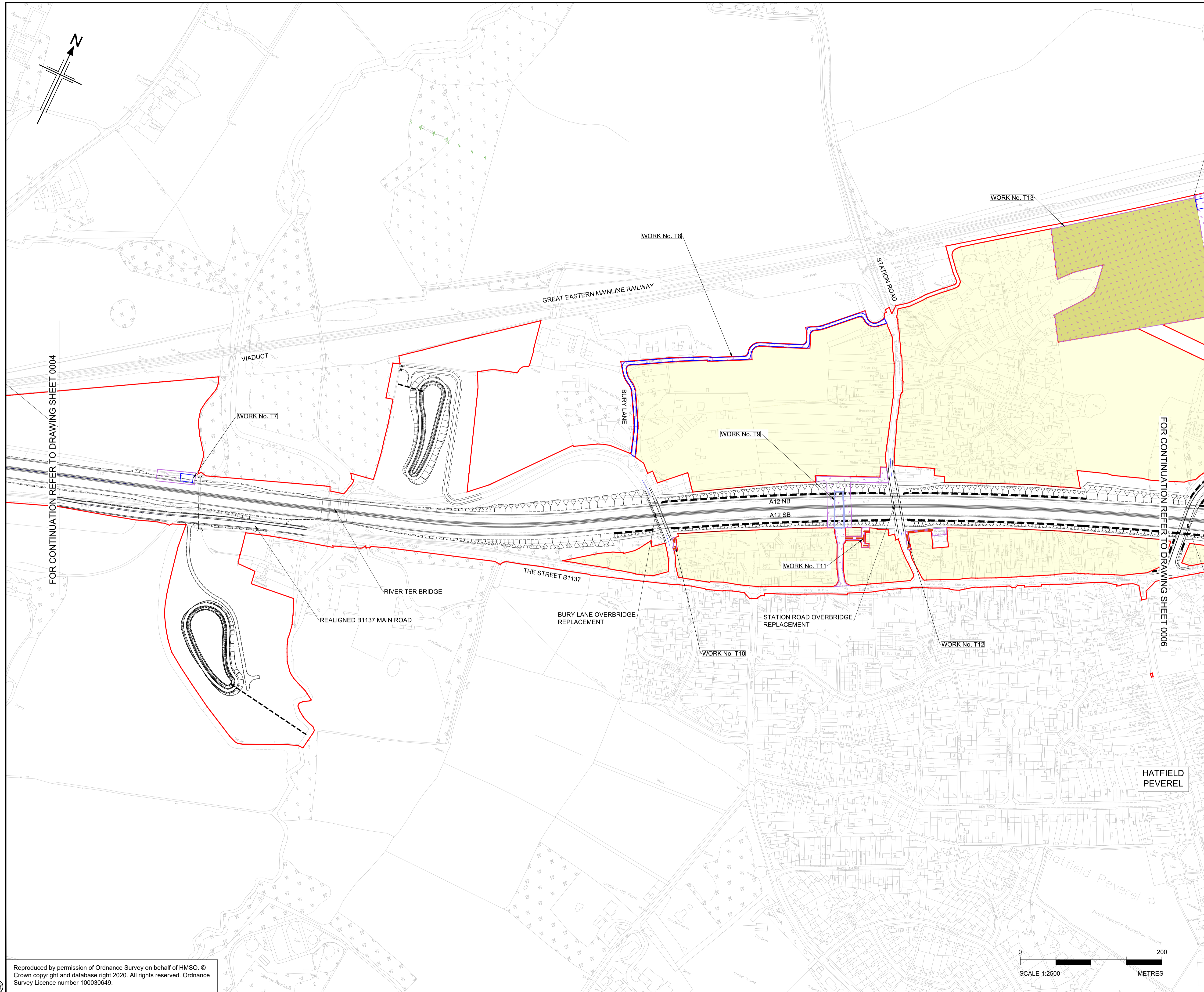
Regulation	REGULATION 5(2)(i)		
Purpose of issue	DCO APPLICATION		
State Code	Preliminary		Drawing status
Project Stage	PCF3	S4	
Scale at A1 (841x594mm)	1:2500	Rev	
Jacobs No.	B36601D1	P01	
Client no.	HE551497		

Drawing number  
 PIN | Originator | Volume  
**HE551497 - JAC - LDC -**  
 Location | Type | Role | Number  
**SCHW -DR- C -0964**

c:\pwworking\jacobs\_uk\_highways\_ssa\heihourad\15555451\HE551497-JAC-LDC-SCHW-DR-C-0964.dwg - 08/08/2022 17:26:17 - A1Frame - ElnourA

Reproduced by permission of Ordnance Survey on behalf of HMSO. © Crown copyright and database right 2020. All rights reserved. Ordnance Survey Licence number 100030649.

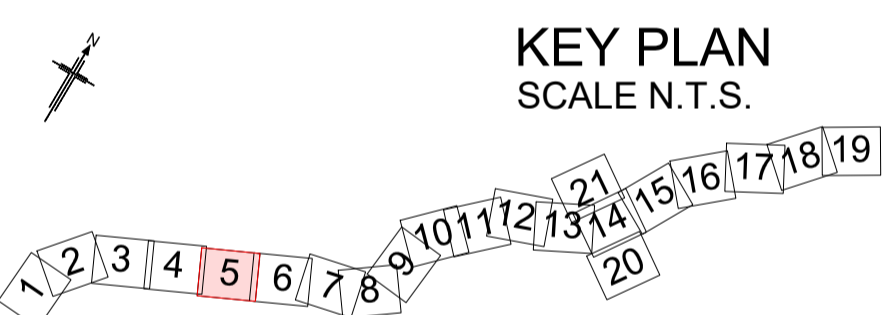




- NOTES**
1. ALL DIMENSIONS ARE IN METRES UNLESS OTHERWISE STATED.
  2. THE PROPOSED WORKS WILL BE SUBJECT TO DETAILED DESIGN DEVELOPMENT. ANY CHANGES WILL BE LIMITED TO BEING WITHIN THE ORDER LIMITS OR THE RELEVANT LIMITS OF DEVIATION WHERE NOT COINCIDENT WITH THE ORDER LIMITS AND SUBJECT TO THE REQUIREMENTS OF SCHEDULE 2 TO THE DEVELOPMENT CONSENT ORDER (APPLICATION DOCUMENT REFERENCE TR10060/APP/3.1).
  3. THE BASE MAPPING IS BASED ON ORDNANCE SURVEY (O/S) DATA.
  4. WORKS ARE DESCRIBED IN SCHEDULE 1(AUTHORISED DEVELOPMENT) OF THE DEVELOPMENT CONSENT ORDER [TR10060/APP/3.1].
  5. THESE WORKS PLANS SHOULD BE READ IN CONJUNCTION WITH ALL OTHER APPLICATION DOCUMENTS.

FOR CONTINUATION REFER TO DRAWING SHEET 0004

FOR CONTINUATION REFER TO DRAWING SHEET 0006



Rev	Rev. Date	Purpose of revision	Drawn	Checked	Rev'd	Apprv'd
P01	08/08/22	FINAL FOR DCO SUBMISSION	WD	CA	CA	SG

Development Consent Order Number: TR010060  
 Development Consent Order Drawing Number: TR010060/APP/2.2.3



**Project**  
A12 CHELMSFORD TO A120 WIDENING SCHEME

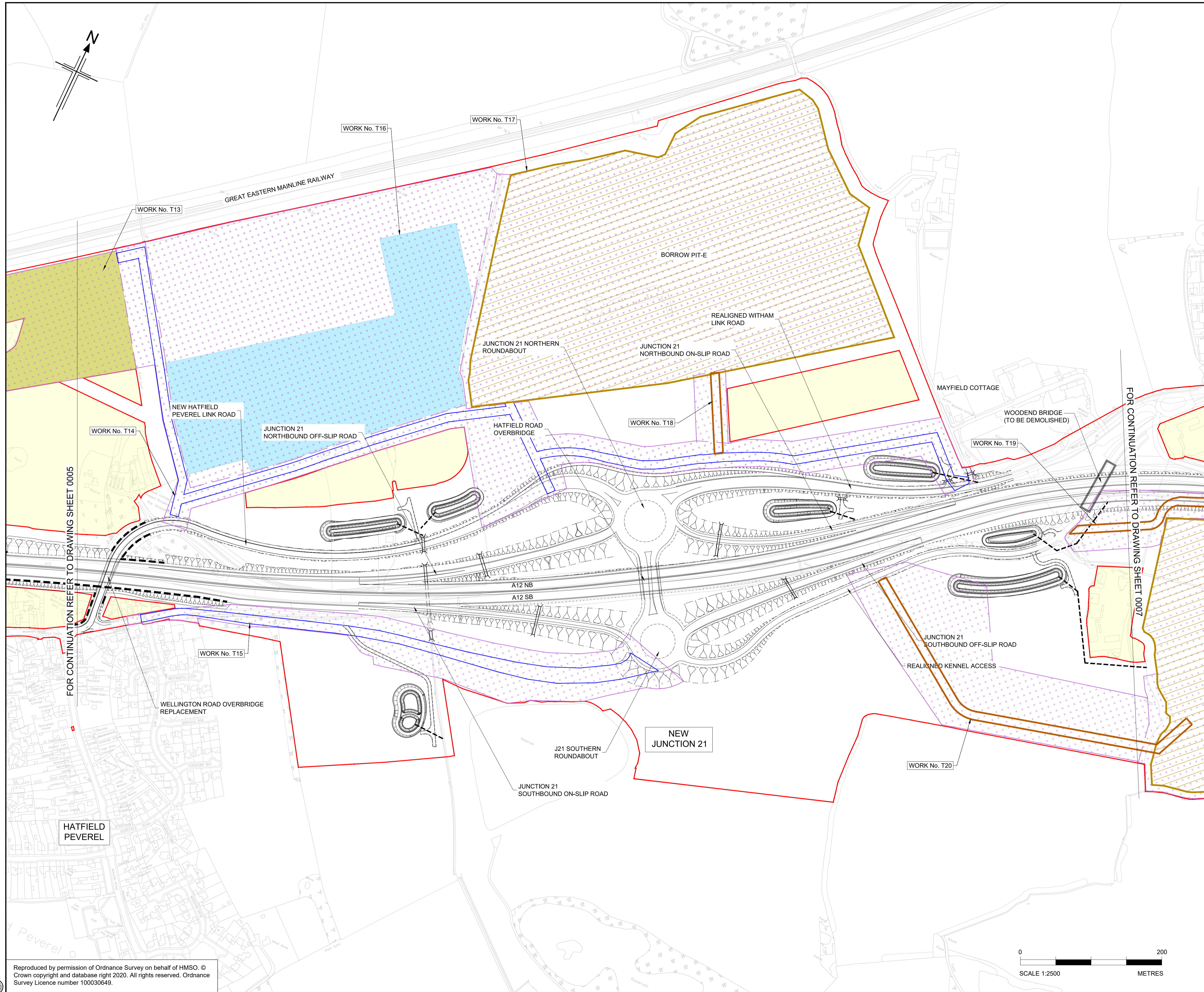
**Drawing title**  
WORKS PLANS  
TEMPORARY WORKS  
SHEET 05 OF 21

Regulation	REGULATION 5(2)(d)		
Purpose of issue	DCO APPLICATION		
State Code	Preliminary		
Project Stage	PCF3	Drawing status	
Scale at A1 (841x594mm)	1:2500	S4	
Jacobs No.	B36601D1	Rev	
Client no.	HE551497	P01	

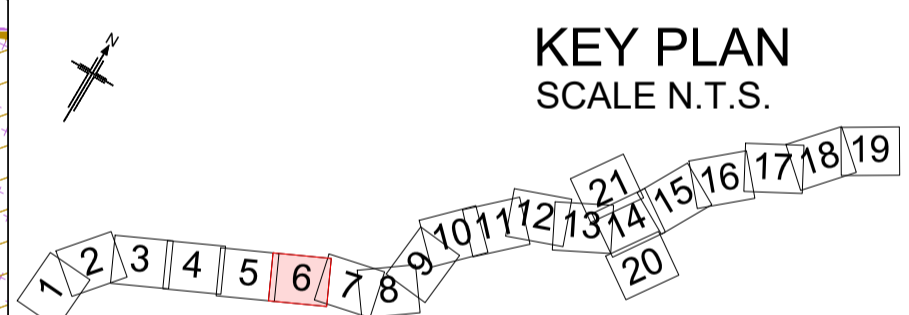
Drawing number: HE551497 - JAC - LDC - SCHW -DR- C -0965  
 PIN: | Originator: | Volume: |  
 Location: | Type: | Role: | Number:

c:\pwworking\jacobs\_uk\_highways\_ssf\hehourat01555451\HE551497-JAC-LDC-SCHW-DR-C-0965.dwg - 08/08/2022 17:27:57 - A1Frame - ElnourA





- NOTES
1. ALL DIMENSIONS ARE IN METRES UNLESS OTHERWISE STATED.
  2. THE PROPOSED WORKS WILL BE SUBJECT TO DETAILED DESIGN DEVELOPMENT. ANY CHANGES WILL BE LIMITED TO BEING WITHIN THE ORDER LIMITS OR THE RELEVANT LIMITS OF DEVIATION WHERE NOT COINCIDENT WITH THE ORDER LIMITS AND SUBJECT TO THE REQUIREMENTS OF SCHEDULE 2 TO THE DEVELOPMENT CONSENT ORDER (APPLICATION DOCUMENT REFERENCE TR10060/APP/3.1).
  3. THE BASE MAPPING IS BASED ON ORDNANCE SURVEY (O/S) DATA.
  4. WORKS ARE DESCRIBED IN SCHEDULE 1(AUTHORISED DEVELOPMENT) OF THE DEVELOPMENT CONSENT ORDER [TR10060/APP/3.1].
  5. THESE WORKS PLANS SHOULD BE READ IN CONJUNCTION WITH ALL OTHER APPLICATION DOCUMENTS.



Rev	Rev. Date	Purpose of revision	Drawn	Checked	Rev'd	Apprv'd
P01	08/08/22	FINAL FOR DCO SUBMISSION	WD	CA	CA	SG

Development Consent Order Number: TR010060  
 Development Consent Order Drawing Number: TR010060/APP/2.2.3



Project: A12 CHELMSFORD TO A120 WIDENING SCHEME

Drawing title: **WORKS PLANS  
 TEMPORARY WORKS  
 SHEET 06 OF 21**


Regulation	REGULATION 5(2)(i)		
Purpose of issue	DCO APPLICATION		
State Code	Preliminary	Drawing status	S4
Project Stage	PCF3	Rev	P01
Scale at A1 (841x594mm)	1:2500		
Jacobs No.	B36601D1		
Client no.	HE551497		

Drawing number: HE551497 - JAC - LDC - SCHW - DR - C - 0966  
 Location: HATFIELD PEVEREL

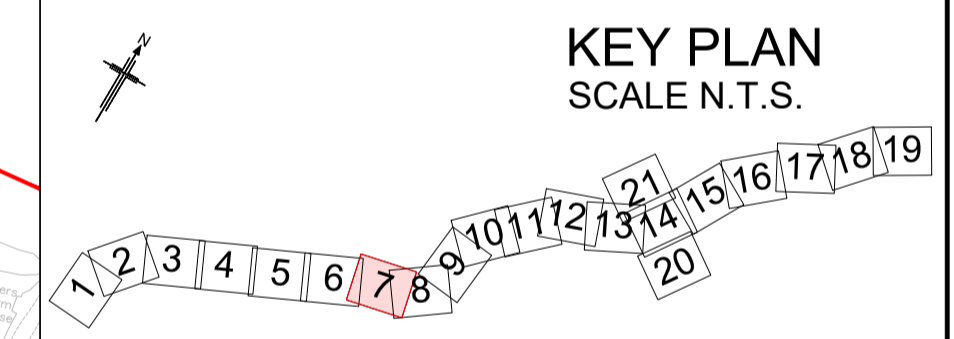
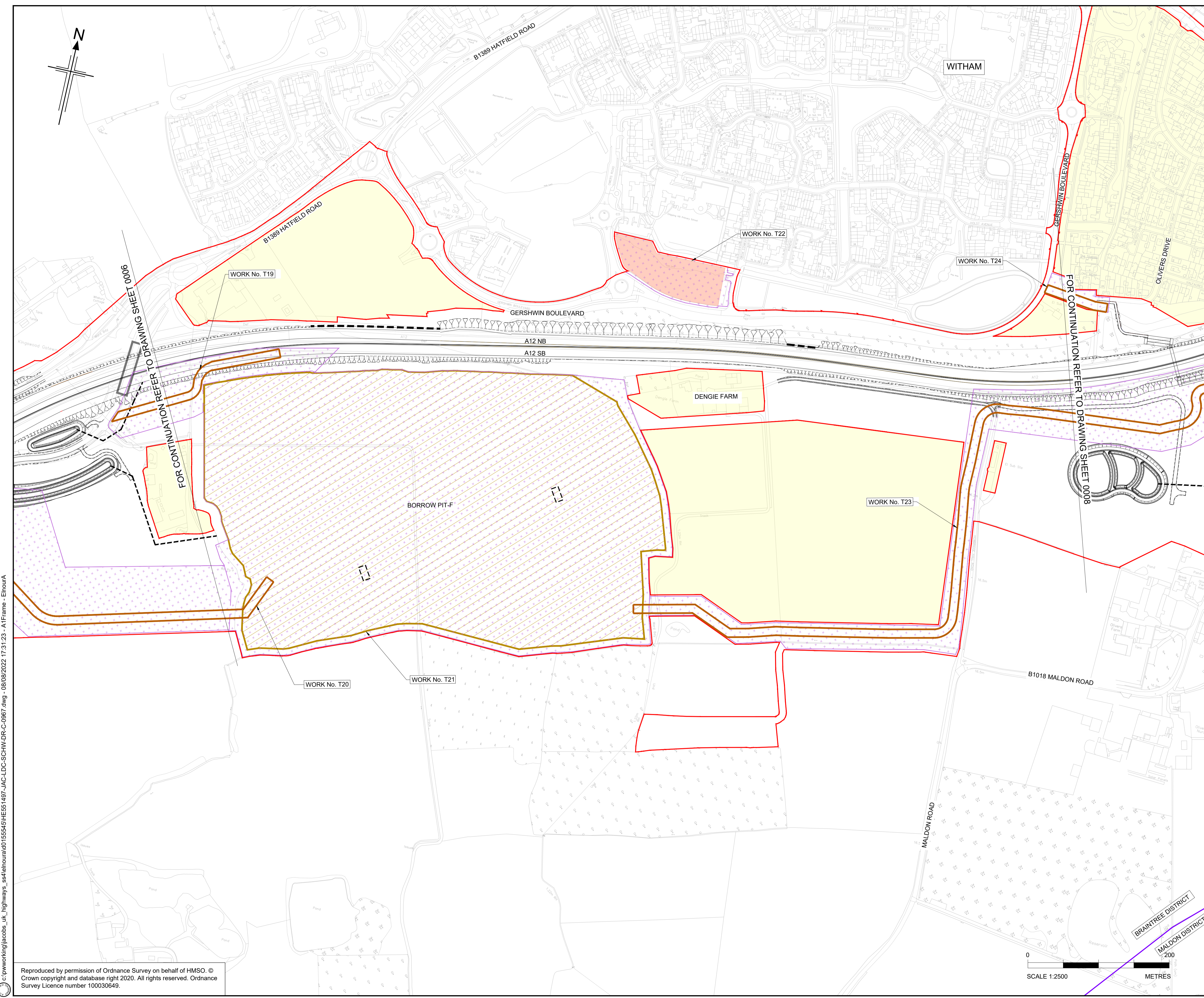
c:\pwworking\jacobs\_uk\_highways\_ssa\he\houra\01555451\HE551497-JAC-LDC-SCHW-DR-C-0966.dwg - 08/08/2022 17:29:37 - A1Frame - ElnourA

Reproduced by permission of Ordnance Survey on behalf of HMSO. © Crown copyright and database right 2020. All rights reserved. Ordnance Survey Licence number 100030649.





- NOTES
1. ALL DIMENSIONS ARE IN METRES UNLESS OTHERWISE STATED.
  2. THE PROPOSED WORKS WILL BE SUBJECT TO DETAILED DESIGN DEVELOPMENT. ANY CHANGES WILL BE LIMITED TO BEING WITHIN THE ORDER LIMITS OR THE RELEVANT LIMITS OF DEVIATION WHERE NOT COINCIDENT WITH THE ORDER LIMITS AND SUBJECT TO THE REQUIREMENTS OF SCHEDULE 2 TO THE DEVELOPMENT CONSENT ORDER (APPLICATION DOCUMENT REFERENCE TR10060/APP/3.1).
  3. THE BASE MAPPING IS BASED ON ORDNANCE SURVEY (O/S) DATA.
  4. WORKS ARE DESCRIBED IN SCHEDULE 1(AUTHORISED DEVELOPMENT) OF THE DEVELOPMENT CONSENT ORDER [TR10060/APP/3.1].
  5. THESE WORKS PLANS SHOULD BE READ IN CONJUNCTION WITH ALL OTHER APPLICATION DOCUMENTS.



Rev	Rev. Date	Purpose of revision	Drawn	Checked	Rev'd	Appr'd
P01	08/08/22	FINAL FOR DCO SUBMISSION	WD	CA	CA	SG

Development Consent Order Number: TR010060  
 Development Consent Order Drawing Number: TR010060/APP/2.2.3

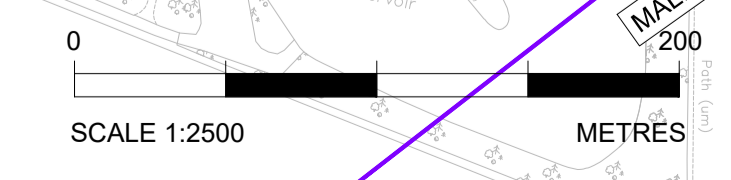


Project: A12 CHELMSFORD TO A120 WIDENING SCHEME

Drawing title: WORKS PLANS  
 TEMPORARY WORKS  
 SHEET 07 OF 21

Regulation	REGULATION 5(2)(i)		
Purpose of issue	DCO APPLICATION		
State Code	Preliminary	Project Stage	PCF3
Scale at A1 (841x594mm)	1:2500	Drawing status	S4
Jacobs No.	B36601D1	Rev	P01
Client no.	HE551497		

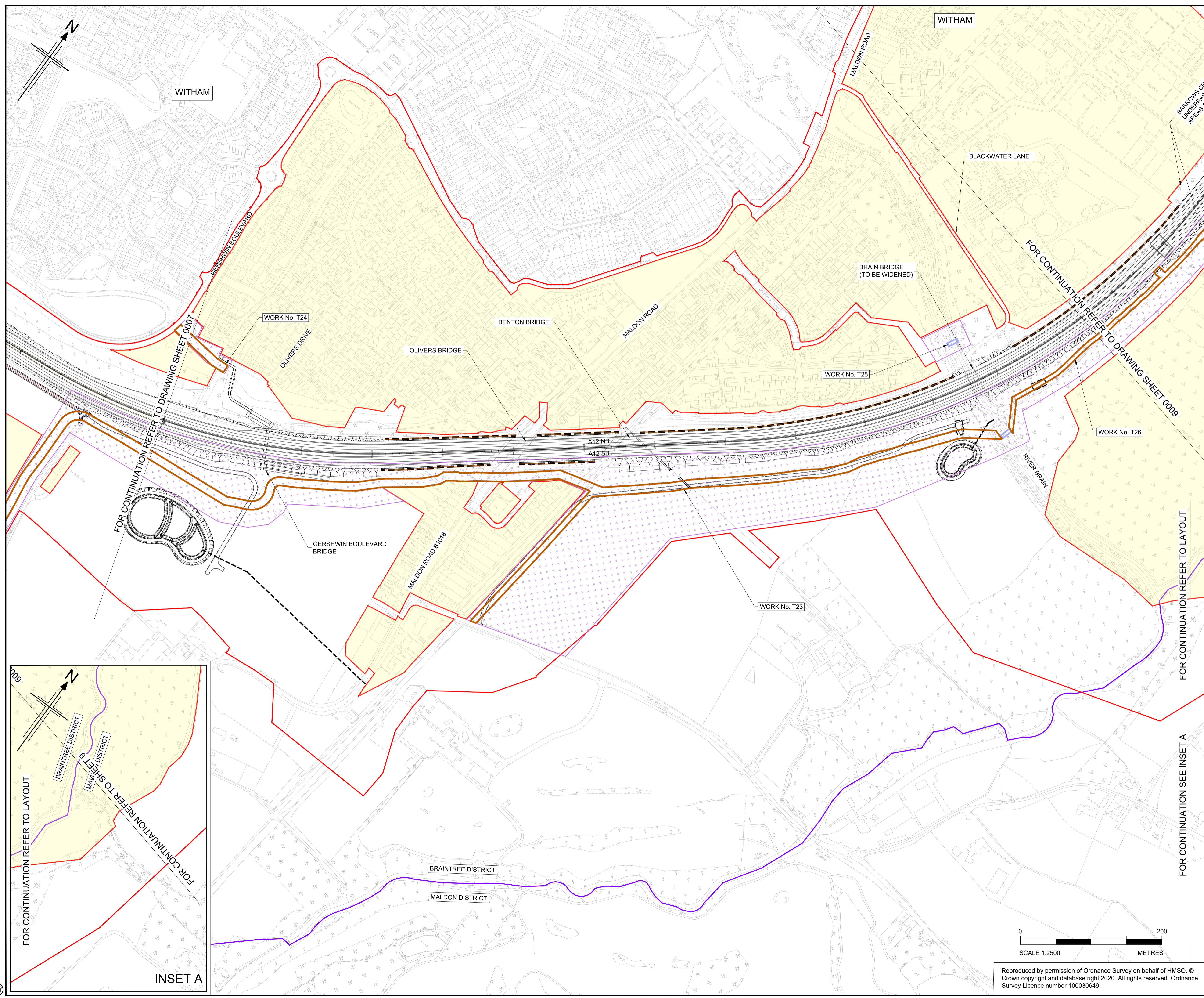
Drawing number: HE551497 - JAC - LDC - SCHW -DR- C -0967  
 PIN: | Originator: | Volume: | Location: | Type: | Role: | Number:



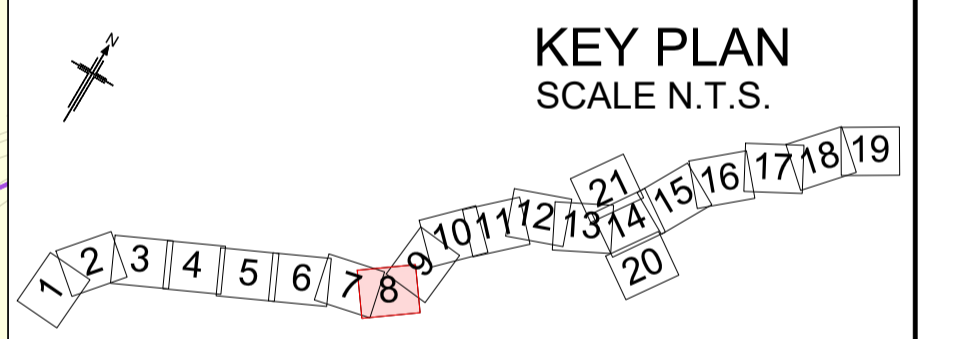
c:\pwworking\jacobs\_uk\_highways\_ssa\elhoura\01555451\HE551497-JAC-LDC-SCHW-DR-C-0967.dwg - 08/08/2022 17:31:23 - A1Frame - Elhoura

Reproduced by permission of Ordnance Survey on behalf of HMSO. © Crown copyright and database right 2020. All rights reserved. Ordnance Survey Licence number 100030649.





- NOTES
1. ALL DIMENSIONS ARE IN METRES UNLESS OTHERWISE STATED.
  2. THE PROPOSED WORKS WILL BE SUBJECT TO DETAILED DESIGN DEVELOPMENT. ANY CHANGES WILL BE LIMITED TO BEING WITHIN THE ORDER LIMITS OR THE RELEVANT LIMITS OF DEVIATION WHERE NOT COINCIDENT WITH THE ORDER LIMITS AND SUBJECT TO THE REQUIREMENTS OF SCHEDULE 2 TO THE DEVELOPMENT CONSENT ORDER (APPLICATION DOCUMENT REFERENCE TR10060/APP/3.1).
  3. THE BASE MAPPING IS BASED ON ORDNANCE SURVEY (O/S) DATA.
  4. WORKS ARE DESCRIBED IN SCHEDULE 1(AUTHORISED DEVELOPMENT) OF THE DEVELOPMENT CONSENT ORDER [TR10060/APP/3.1].
  5. THESE WORKS PLANS SHOULD BE READ IN CONJUNCTION WITH ALL OTHER APPLICATION DOCUMENTS.



Rev	Rev. Date	Purpose of revision	Drawn	Checked	Rev'd	Apprv'd
P01	08/08/22	FINAL FOR DCO SUBMISSION	WD	CA	CA	SG

Development Consent Order Number: TR010060  
 Development Consent Order Drawing Number: TR010060/APP/2.2.3



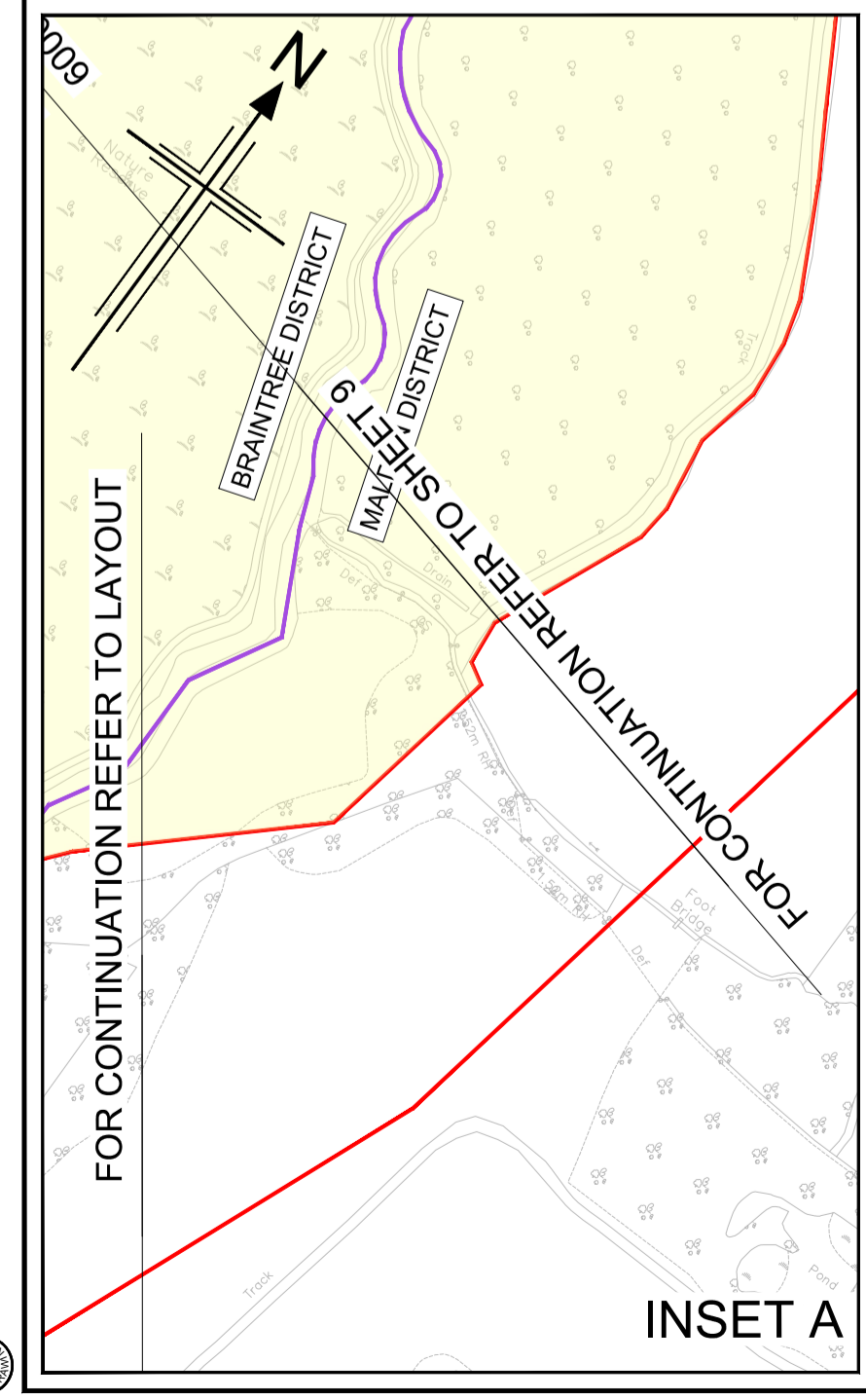
Project: A12 CHELMSFORD TO A120 WIDENING SCHEME

Drawing title: WORKS PLANS  
 TEMPORARY WORKS  
 SHEET 08 OF 21

Regulation	REGULATION 5(2)(d)		
Purpose of issue	DCO APPLICATION		
State Code	Preliminary	Drawing status	S4
Project Stage	PCF3	Rev	P01
Scale at A1 (841x594mm)	1:2500		
Jacobs No.	B36601D1		
Client no.	HE551497		

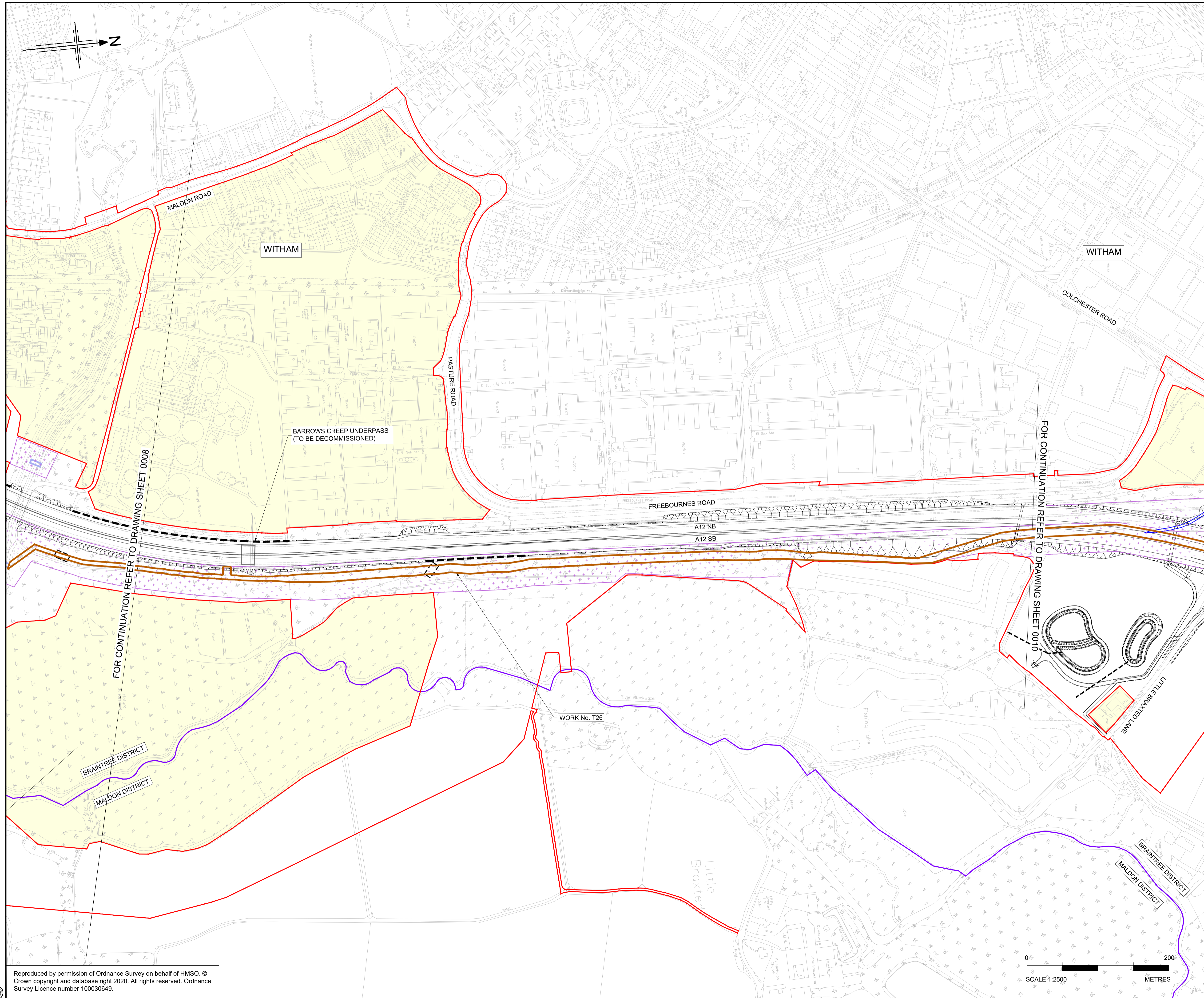
Reproduced by permission of Ordnance Survey on behalf of HMSO. © Crown copyright and database right 2020. All rights reserved. Ordnance Survey Licence number 100030649.

HE551497 - JAC - LDC - SCHW -DR- C -0968

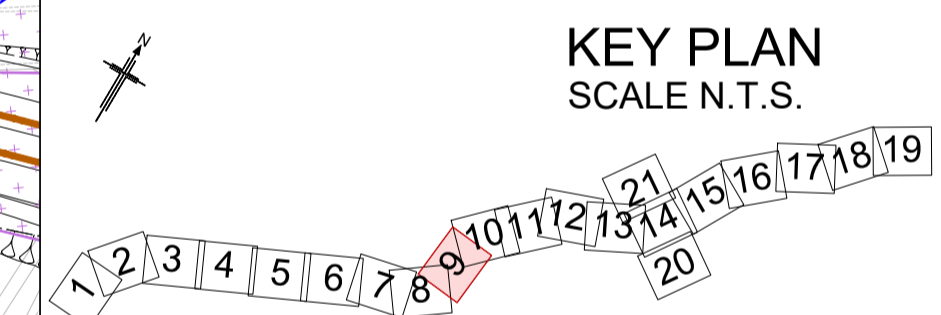


c:\pwworking\jacobs\_uk\_highways\_ssa\elhoura\01555451\HE551497-JAC-LDC-SCHW-DR-C-0968.dwg - 08/08/2022 17:33:21 - A1Frame - Elhoura





- NOTES**
1. ALL DIMENSIONS ARE IN METRES UNLESS OTHERWISE STATED.
  2. THE PROPOSED WORKS WILL BE SUBJECT TO DETAILED DESIGN DEVELOPMENT. ANY CHANGES WILL BE LIMITED TO BEING WITHIN THE ORDER LIMITS OR THE RELEVANT LIMITS OF DEVIATION WHERE NOT COINCIDENT WITH THE ORDER LIMITS AND SUBJECT TO THE REQUIREMENTS OF SCHEDULE 2 TO THE DEVELOPMENT CONSENT ORDER (APPLICATION DOCUMENT REFERENCE TR10060/APP/3.1).
  3. THE BASE MAPPING IS BASED ON ORDNANCE SURVEY (O/S) DATA.
  4. WORKS ARE DESCRIBED IN SCHEDULE 1(AUTHORISED DEVELOPMENT) OF THE DEVELOPMENT CONSENT ORDER [TR10060/APP/3.1].
  5. THESE WORKS PLANS SHOULD BE READ IN CONJUNCTION WITH ALL OTHER APPLICATION DOCUMENTS.



Rev	Rev. Date	Purpose of revision	Drawn	Checked	Rev'd	Apprv'd
P01	08/08/22	FINAL FOR DCO SUBMISSION	WD	CA	CA	SG

Development Consent Order Number: TR010060  
 Development Consent Order Drawing Number: TR010060/APP/2.2.3



Project: A12 CHELMSFORD TO A120 WIDENING SCHEME

Drawing title: WORKS PLANS  
 TEMPORARY WORKS  
 SHEET 09 OF 21

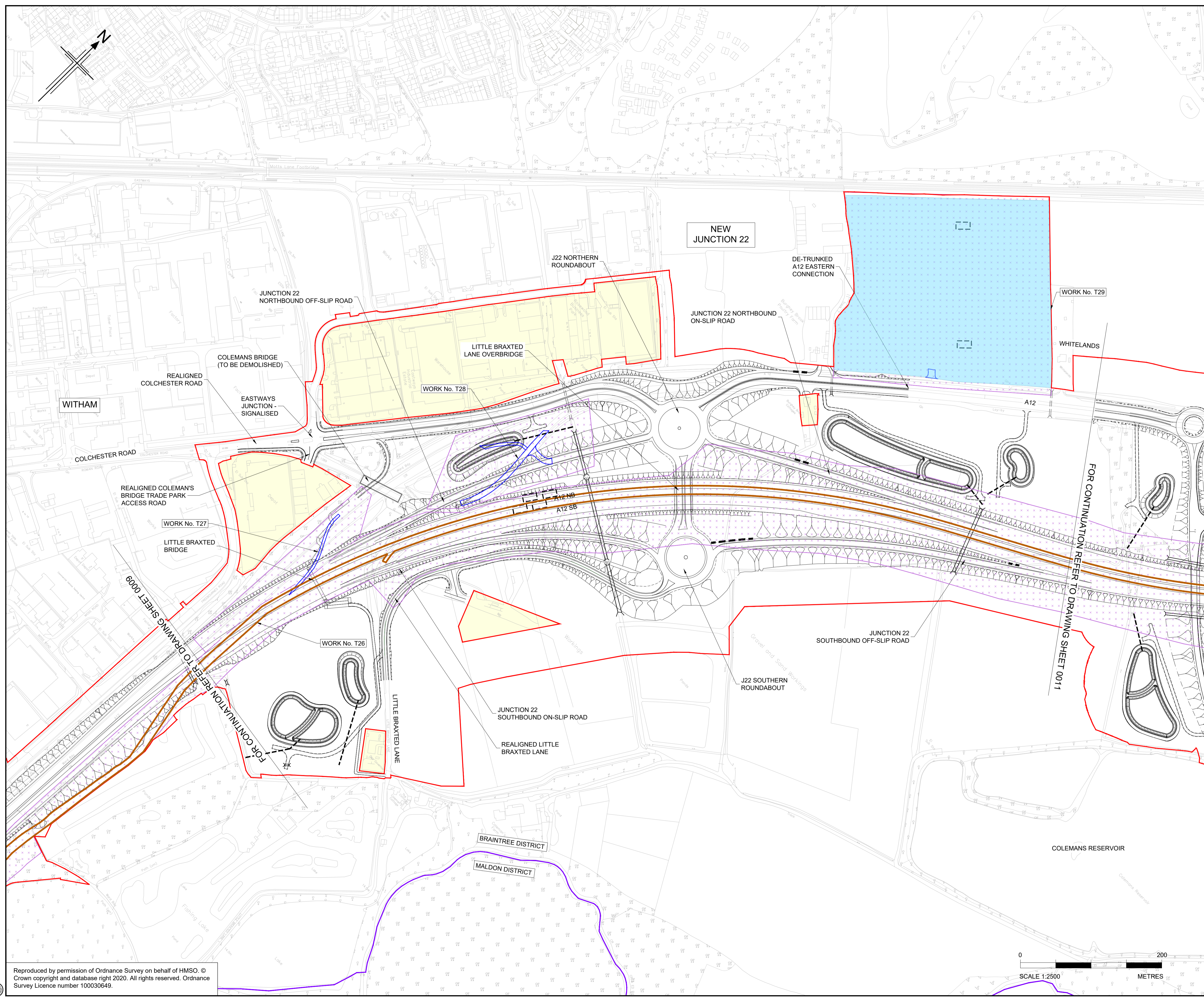
Regulation	REGULATION 5(2)(d)		
Purpose of issue	DCO APPLICATION		
State Code	Preliminary		
Project Stage	PCF3	Drawing status	
Scale at A1 (841x594mm)	1:2500	S4	
Jacobs No.	B36601D1	Rev	P01
Client no.	HE551497		

Drawing number: HE551497 - JAC - LDC - SCHW - DR - C - 0969  
 PIN: | Originator: | Volume: | Type: | Role: | Number:

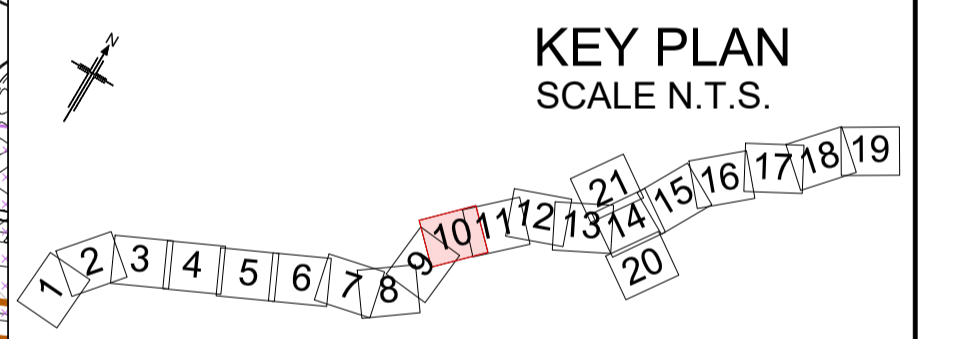
c:\pwworking\jacobs\_uk\_highways\_ssa\elhoura\01555451\HE551497-JAC-LDC-SCHW-DR-C-0969.dwg - 08/08/2022 17:35:03 - A1Frame - Elhoura

Reproduced by permission of Ordnance Survey on behalf of HMSO. © Crown copyright and database right 2020. All rights reserved. Ordnance Survey Licence number 100030649.





- NOTES**
1. ALL DIMENSIONS ARE IN METRES UNLESS OTHERWISE STATED.
  2. THE PROPOSED WORKS WILL BE SUBJECT TO DETAILED DESIGN DEVELOPMENT. ANY CHANGES WILL BE LIMITED TO BEING WITHIN THE ORDER LIMITS OR THE RELEVANT LIMITS OF DEVIATION WHERE NOT COINCIDENT WITH THE ORDER LIMITS AND SUBJECT TO THE REQUIREMENTS OF SCHEDULE 2 TO THE DEVELOPMENT CONSENT ORDER (APPLICATION DOCUMENT REFERENCE TR10060/APP/3.1).
  3. THE BASE MAPPING IS BASED ON ORDNANCE SURVEY (O/S) DATA.
  4. WORKS ARE DESCRIBED IN SCHEDULE 1(AUTHORISED DEVELOPMENT) OF THE DEVELOPMENT CONSENT ORDER [TR10060/APP/3.1].
  5. THESE WORKS PLANS SHOULD BE READ IN CONJUNCTION WITH ALL OTHER APPLICATION DOCUMENTS.



Rev	Rev. Date	Purpose of revision	Drawn	Checked	Rev'd	Apprv'd
P01	08/08/22	FINAL FOR DCO SUBMISSION	WD	CA	CA	SG

Development Consent Order Number: TR010060  
 Development Consent Order Drawing Number: TR010060/APP/2.2.3



Project: A12 CHELMSFORD TO A120 WIDENING SCHEME

Drawing title: **WORKS PLANS  
 TEMPORARY WORKS  
 SHEET 10 OF 21**

Regulation	REGULATION 5(2)(i)		
Purpose of issue	DCO APPLICATION		
State Code	Preliminary		
Project Stage	PCF3	Drawing status	
Scale at A1 (841x594mm)	1:2500	S4	
Jacobs No.	B36601D1	Rev	
Client no.	HE551497	P01	

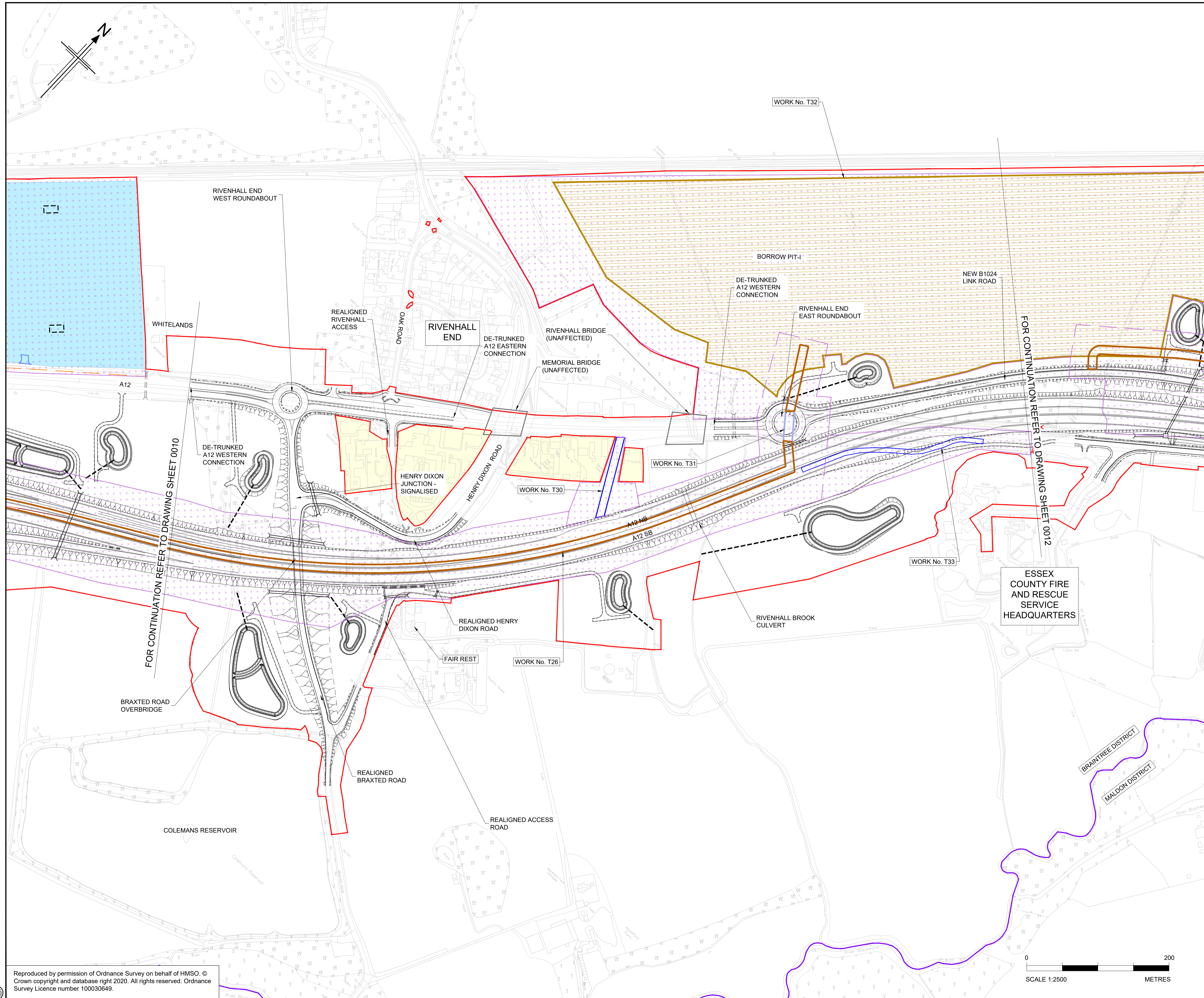
Drawing number: HE551497 - JAC - LDC - SCHW - DR - C -0970  
 Originator: JAC  
 Volume: LDC  
 Location: SCHW  
 Type: DR  
 Role: C  
 Number: 0970

c:\pwworking\jacobs\_uk\_highways\_ssa\elhoura\d0155551497-JAC-LDC-SCHW-DR-C-0970.dwg - 08/08/2022 17:36:44 - A1Frame - Elhoura

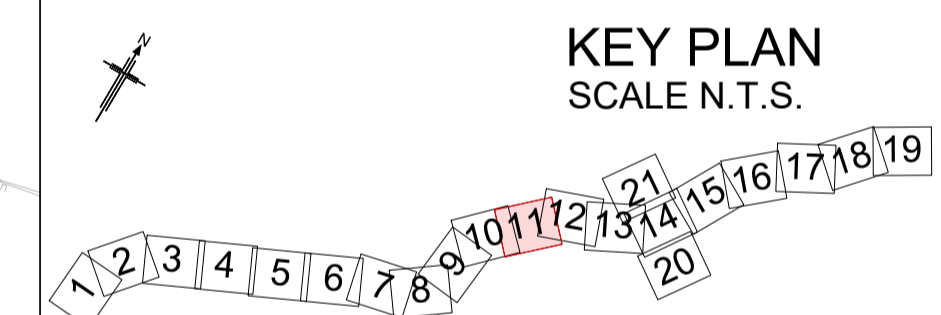
Reproduced by permission of Ordnance Survey on behalf of HMSO. © Crown copyright and database right 2020. All rights reserved. Ordnance Survey Licence number 100030649.







- NOTES
1. ALL DIMENSIONS ARE IN METRES UNLESS OTHERWISE STATED.
  2. THE PROPOSED WORKS WILL BE SUBJECT TO DETAILED DESIGN DEVELOPMENT. ANY CHANGES WILL BE LIMITED TO BEING WITHIN THE ORDER LIMITS OR THE RELEVANT LIMITS OF DEVIATION WHERE NOT COINCIDENT WITH THE ORDER LIMITS AND SUBJECT TO THE REQUIREMENTS OF SCHEDULE 2 TO THE DEVELOPMENT CONSENT ORDER (APPLICATION DOCUMENT REFERENCE TR10060/APP/3.1).
  3. THE BASE MAPPING IS BASED ON ORDNANCE SURVEY (O/S) DATA.
  4. WORKS ARE DESCRIBED IN SCHEDULE 1(AUTHORISED DEVELOPMENT) OF THE DEVELOPMENT CONSENT ORDER [TR10060/APP/3.1].
  5. THESE WORKS PLANS SHOULD BE READ IN CONJUNCTION WITH ALL OTHER APPLICATION DOCUMENTS.



Rev	Rev. Date	Purpose of revision	Drawn	Checked	Rev'd	Apprv'd
P01	08/08/22	FINAL FOR DCO SUBMISSION	WD	CA	CA	SG

Development Consent Order Number: TR010060  
 Development Consent Order Drawing Number: TR010060/APP/2.2.3

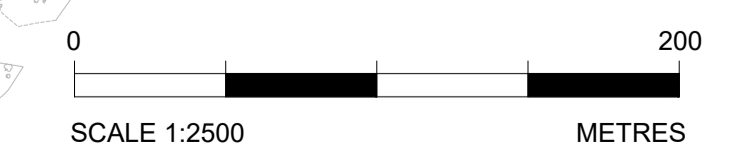


Project: A12 CHELMSFORD TO A120 WIDENING SCHEME

Drawing title: WORKS PLANS  
 TEMPORARY WORKS  
 SHEET 11 OF 21

Regulation	REGULATION 5(2)(f)		
Purpose of issue	DCO APPLICATION		
State Code	Preliminary	Drawing status	S4
Project Stage	PCF3	Rev	P01
Scale at A1 (841x594mm)	1:2500		
Jacobs No.	B36601D1		
Client no.	HE551497		

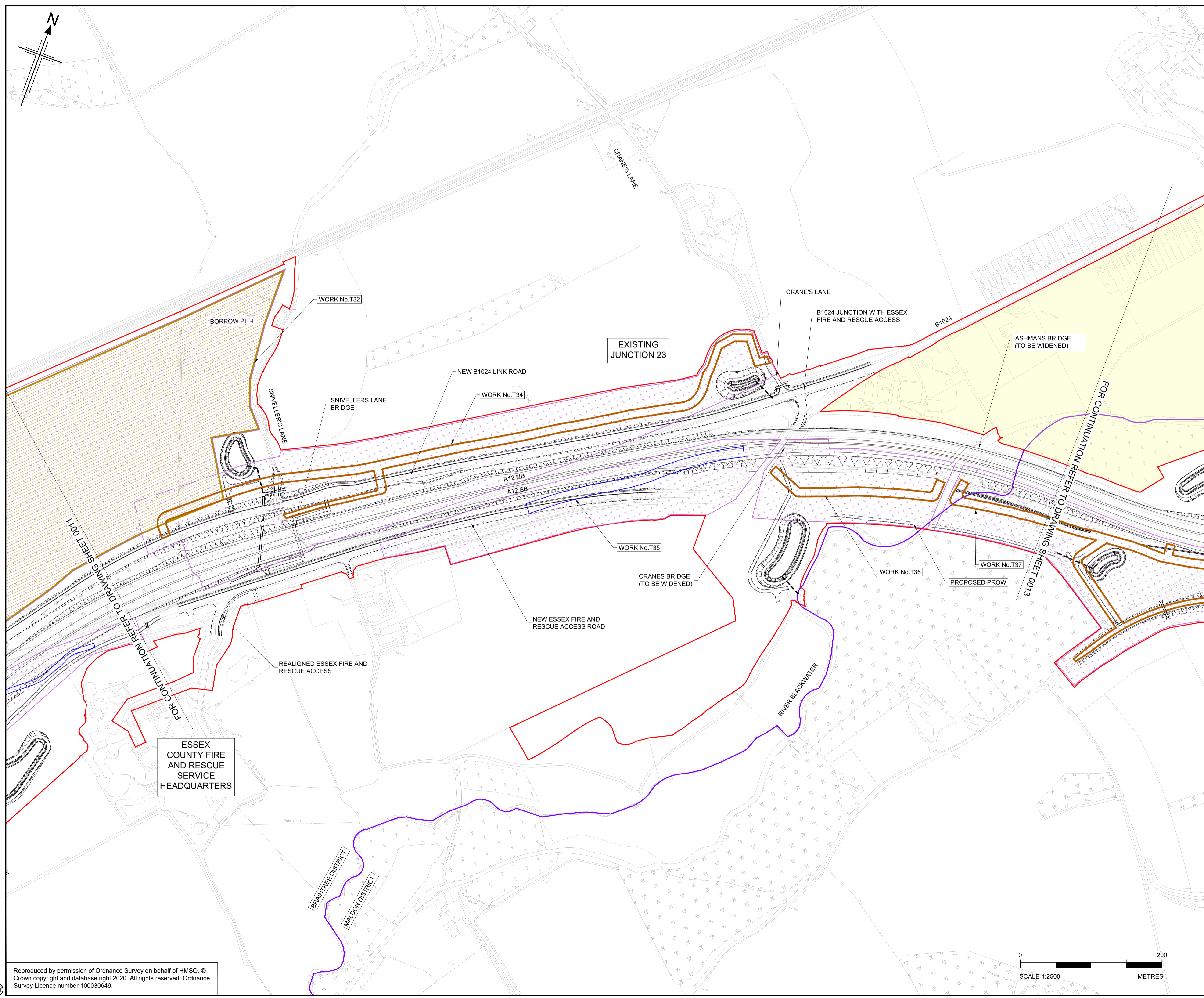
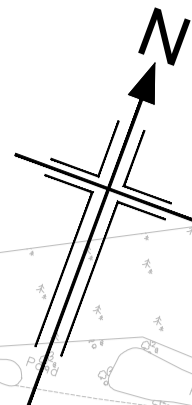
Drawing number: HE551497 - JAC - LDC - SCHW - DR - C -0971



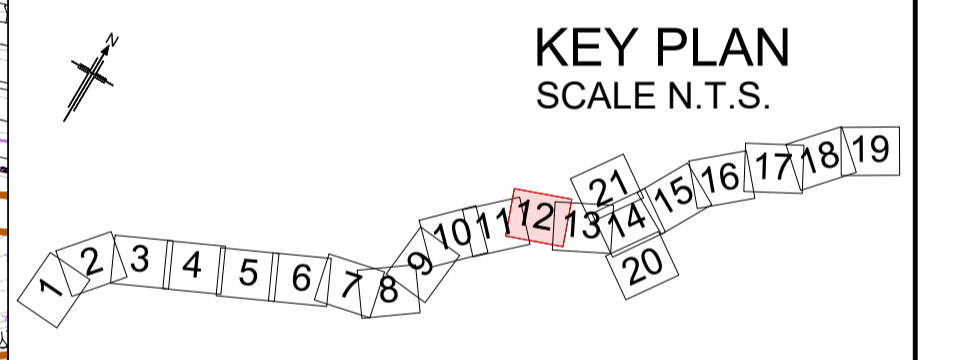
c:\pwworking\jacobs\_uk\_highways\_ssf\he551497\HE551497-JAC-LDC-SCHW-DR-C-0971.dwg - 08/08/2022 17:38:24 - A1Frame - ElnourA

Reproduced by permission of Ordnance Survey on behalf of HMSO. © Crown copyright and database right 2020. All rights reserved. Ordnance Survey Licence number 100030649.





- NOTES**
1. ALL DIMENSIONS ARE IN METRES UNLESS OTHERWISE STATED.
  2. THE PROPOSED WORKS WILL BE SUBJECT TO DETAILED DESIGN DEVELOPMENT. ANY CHANGES WILL BE LIMITED TO BEING WITHIN THE ORDER LIMITS OR THE RELEVANT LIMITS OF DEVIATION WHERE NOT COINCIDENT WITH THE ORDER LIMITS AND SUBJECT TO THE REQUIREMENTS OF SCHEDULE 2 TO THE DEVELOPMENT CONSENT ORDER (APPLICATION DOCUMENT REFERENCE TR10060/APP/3.1).
  3. THE BASE MAPPING IS BASED ON ORDNANCE SURVEY (O/S) DATA.
  4. WORKS ARE DESCRIBED IN SCHEDULE 1(AUTHORISED DEVELOPMENT) OF THE DEVELOPMENT CONSENT ORDER [TR10060/APP/3.1].
  5. THESE WORKS PLANS SHOULD BE READ IN CONJUNCTION WITH ALL OTHER APPLICATION DOCUMENTS.



Rev	Rev. Date	Purpose of revision	Drawn	Checked	Rev'd	Apprv'd
P01	08/08/22	FINAL FOR DCO SUBMISSION	WD	CA	CA	SG

Development Consent Order Number:	Development Consent Order Drawing Number:
TR010060	TR010060/APP/2.2.3



Project

A12 CHELMSFORD TO A120 WIDENING SCHEME

Drawing title

**WORKS PLANS**  
**TEMPORARY WORKS**  
**SHEET 12 OF 21**

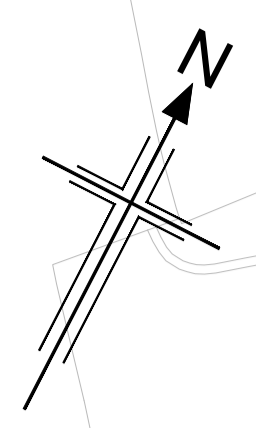
Regulation	REGULATION 5(2)(i)		
Purpose of issue	DCO APPLICATION		
State Code	Preliminary		
Project Stage	PCF3	Drawing status	
Scale at A1 (841x594mm)	1:2500	S4	
Jacobs No.	B36601D1	Rev	
Client no.	HE551497	P01	

Drawing number	PIN	Originator	Volume
HE551497	JAC	LDC	-
Location	SCHW	Type	Role
		-DR-	Number
			C-0972

c:\pwworking\jacobs\_uk\_highways\_ssa\hehoura\01555451\HE551497-JAC-LDC-SCHW-DR-C-0972.dwg - 08/08/2022 17:40:01 - A1Frame - ElnourA

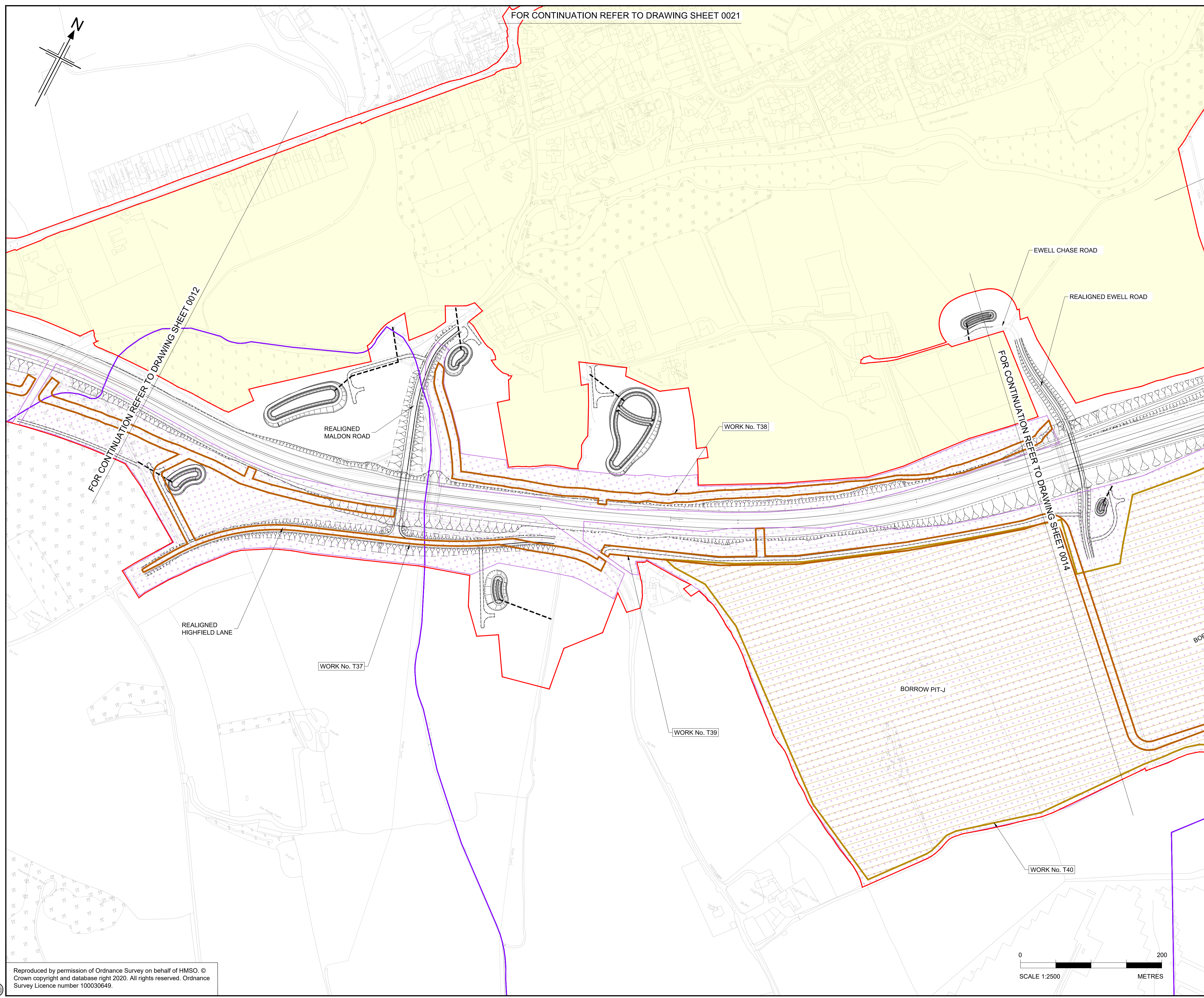
Reproduced by permission of Ordnance Survey on behalf of HMSO. © Crown copyright and database right 2020. All rights reserved. Ordnance Survey Licence number 100030649.





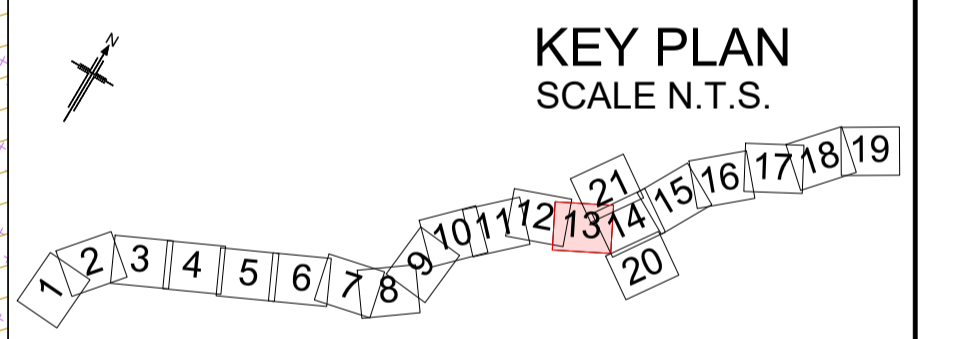
FOR CONTINUATION REFER TO DRAWING SHEET 0021

- NOTES
1. ALL DIMENSIONS ARE IN METRES UNLESS OTHERWISE STATED.
  2. THE PROPOSED WORKS WILL BE SUBJECT TO DETAILED DESIGN DEVELOPMENT. ANY CHANGES WILL BE LIMITED TO BEING WITHIN THE ORDER LIMITS OR THE RELEVANT LIMITS OF DEVIATION WHERE NOT COINCIDENT WITH THE ORDER LIMITS AND SUBJECT TO THE REQUIREMENTS OF SCHEDULE 2 TO THE DEVELOPMENT CONSENT ORDER (APPLICATION DOCUMENT REFERENCE TR10060/APP/3.1).
  3. THE BASE MAPPING IS BASED ON ORDNANCE SURVEY (O/S) DATA.
  4. WORKS ARE DESCRIBED IN SCHEDULE 1(AUTHORISED DEVELOPMENT) OF THE DEVELOPMENT CONSENT ORDER [TR10060/APP/3.1].
  5. THESE WORKS PLANS SHOULD BE READ IN CONJUNCTION WITH ALL OTHER APPLICATION DOCUMENTS.



FOR CONTINUATION REFER TO DRAWING SHEET 0012

FOR CONTINUATION REFER TO DRAWING SHEET 0014



Rev	Rev. Date	Purpose of revision	Drawn	Checked	Rev'd	Apprv'd
P01	08/08/22	FINAL FOR DCO SUBMISSION	WD	CA	CA	SG

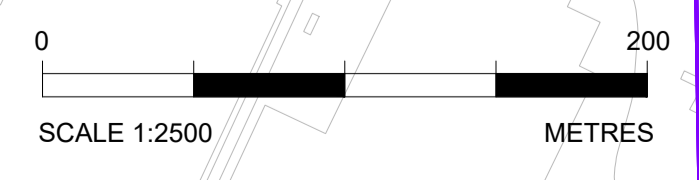
Development Consent Order Number: TR010060  
 Development Consent Order Drawing Number: TR010060/APP/2.2.3



Client: national highways  
 Project: A12 CHELMSFORD TO A120 WIDENING SCHEME

Drawing title: WORKS PLANS  
 TEMPORARY WORKS  
 SHEET 13 OF 21

Regulation	REGULATION 5(2)(i)	
Purpose of issue	DCO APPLICATION	
State Code	Preliminary	Drawing status
Project Stage	PCF3	S4
Scale at A1 (841x594mm)	1:2500	Rev
Jacobs No.	B36601D1	P01
Client no.	HE551497	

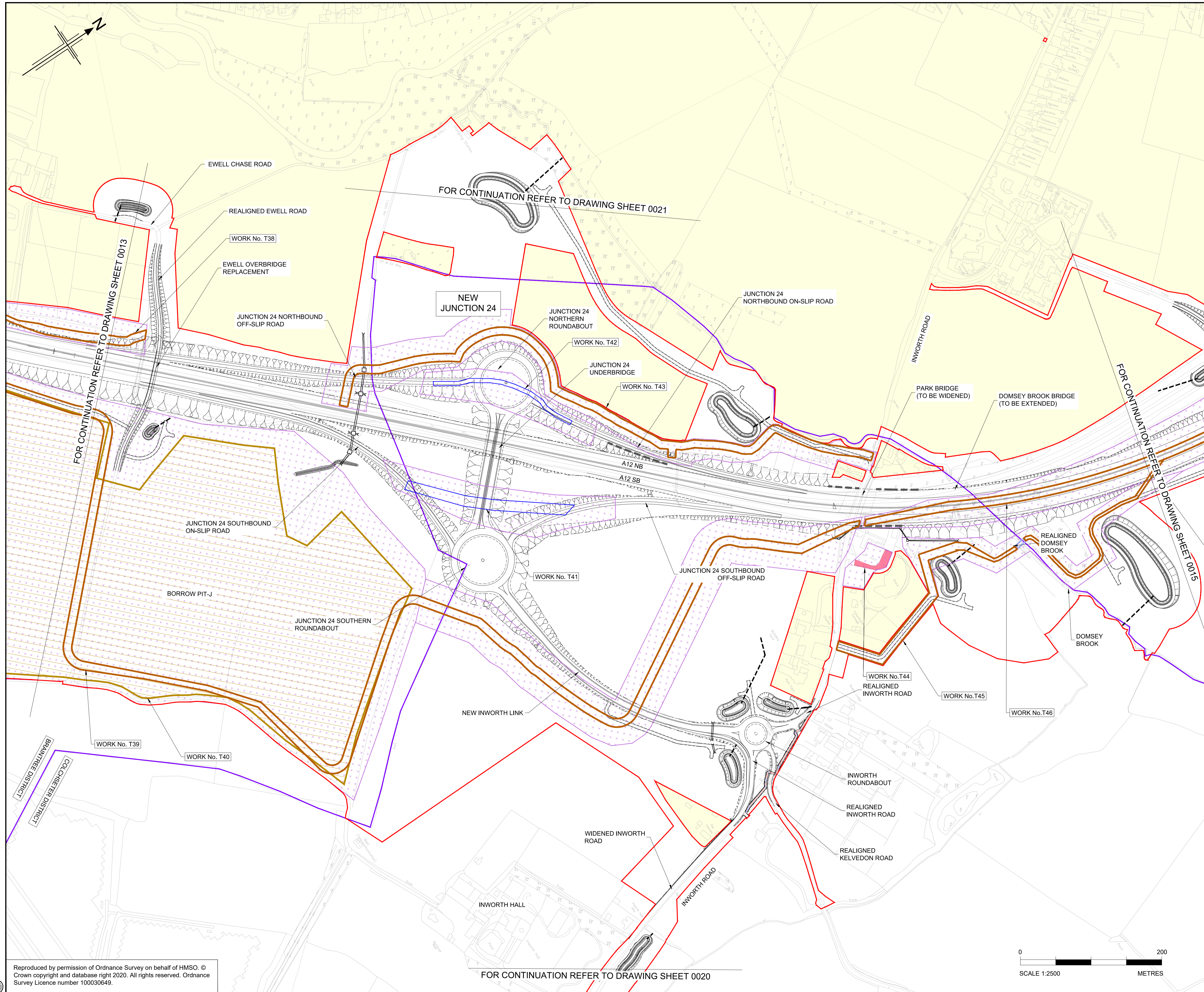


c:\pwworking\jacobs\_uk\_highways\_ssa\elhoura\01555555\HE551497-JAC-LDC-SCHW-DR-C-0973.dwg - 08/08/2022 17:41:43 - A1Frame - Elhoura

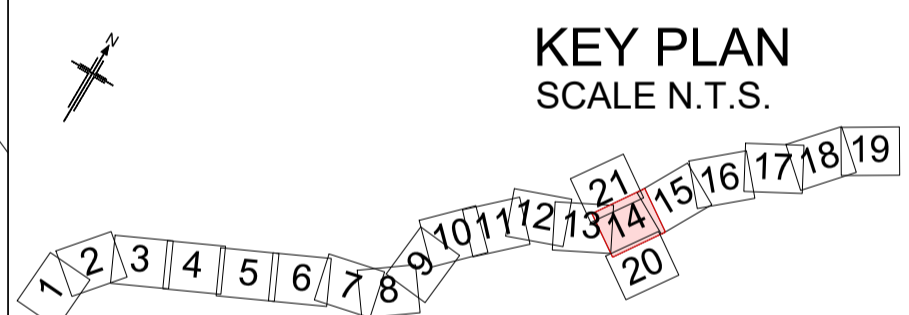
Reproduced by permission of Ordnance Survey on behalf of HMSO. ©  
 Crown copyright and database right 2020. All rights reserved. Ordnance  
 Survey Licence number 100030649.

Drawing number: HE551497 - JAC - LDC - SCHW - DR - C - 0973  
 PIN: | Originator: | Volume: | Location: | Type: | Role: | Number:





- NOTES
1. ALL DIMENSIONS ARE IN METRES UNLESS OTHERWISE STATED.
  2. THE PROPOSED WORKS WILL BE SUBJECT TO DETAILED DESIGN DEVELOPMENT. ANY CHANGES WILL BE LIMITED TO BEING WITHIN THE ORDER LIMITS OR THE RELEVANT LIMITS OF DEVIATION WHERE NOT COINCIDENT WITH THE ORDER LIMITS AND SUBJECT TO THE REQUIREMENTS OF SCHEDULE 2 TO THE DEVELOPMENT CONSENT ORDER (APPLICATION DOCUMENT REFERENCE TR10060/APP/3.1).
  3. THE BASE MAPPING IS BASED ON ORDNANCE SURVEY (O/S) DATA.
  4. WORKS ARE DESCRIBED IN SCHEDULE 1(AUTHORISED DEVELOPMENT) OF THE DEVELOPMENT CONSENT ORDER [TR10060/APP/3.1].
  5. THESE WORKS PLANS SHOULD BE READ IN CONJUNCTION WITH ALL OTHER APPLICATION DOCUMENTS.



Rev	Rev. Date	Purpose of revision	Drawn	Checked	Rev'd	Apprv'd
P01	08/08/22	FINAL FOR DCO SUBMISSION	WD	CA	CA	SG

Development Consent Order Number: TR010060  
 Development Consent Order Drawing Number: TR010060/APP/2.2.3

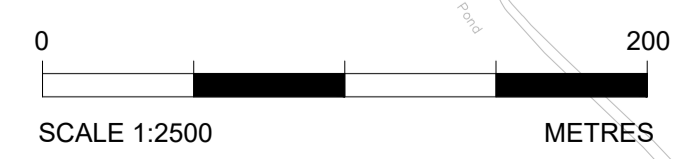


Project: A12 CHELMSFORD TO A120 WIDENING SCHEME

Drawing title: **WORKS PLANS  
 TEMPORARY WORKS  
 SHEET 14 OF 21**

Regulation	REGULATION 5(2)(j)		
Purpose of issue	DCO APPLICATION		
State Code	Preliminary	Drawing status	S4
Project Stage	PCF3	Rev	P01
Scale at A1 (841x594mm)	1:2500		
Jacobs No.	B36601D1		
Client no.	HE551497		

Drawing number: HE551497 - JAC - LDC - SCHW - DR - C -0974  
 PIN: | Originator: | Volume: | Location: | Type: | Role: | Number:

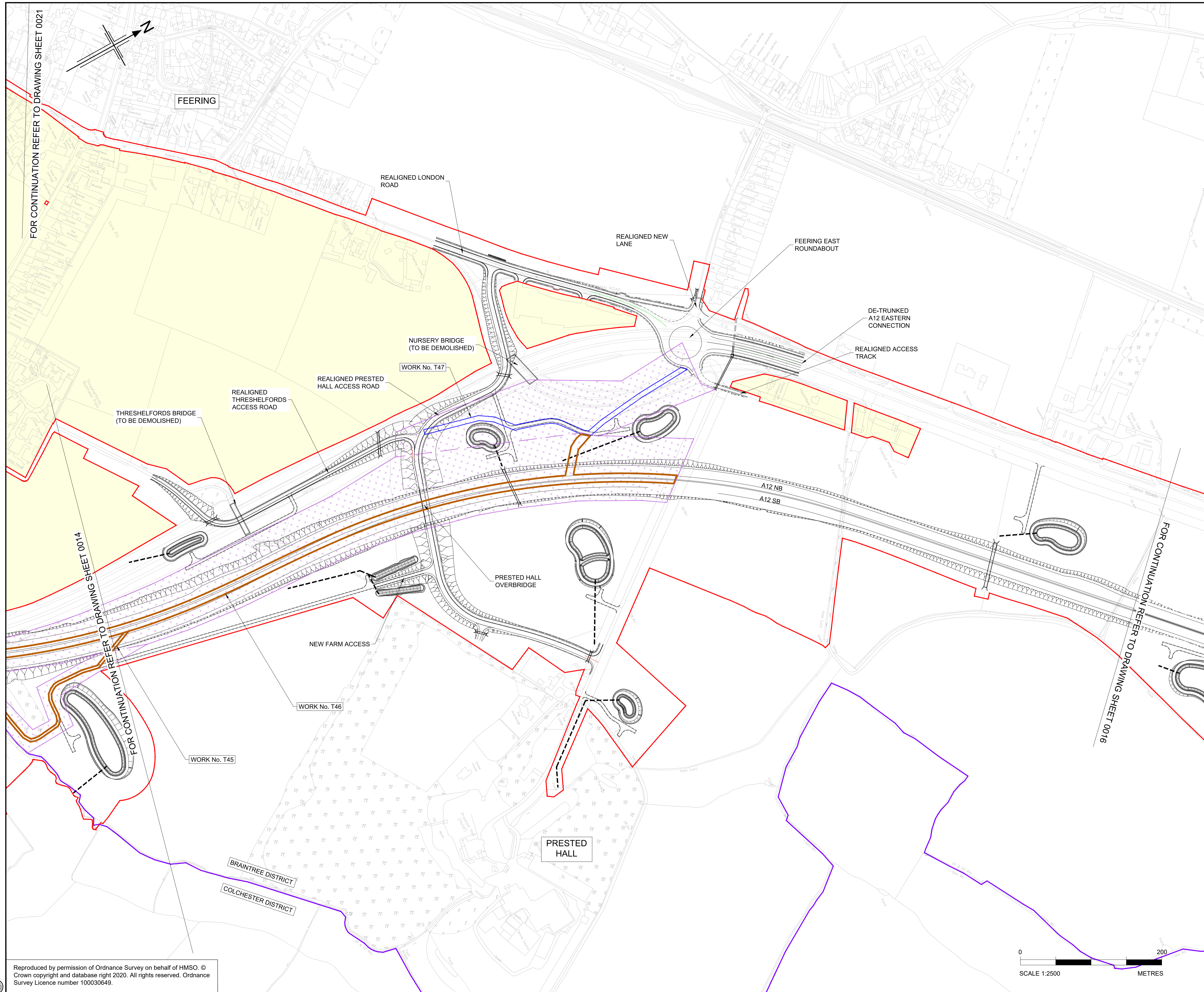


c:\pwworking\jacobs\_uk\_highways\_ssa\elhoura\d1555451\HE551497-LDC-SCHW-DR-C-0974.dwg - 08/08/2022 17:43:08 - A1Frame - Elhoura

Reproduced by permission of Ordnance Survey on behalf of HMSO. © Crown copyright and database right 2020. All rights reserved. Ordnance Survey Licence number 100030649.

FOR CONTINUATION REFER TO DRAWING SHEET 0020



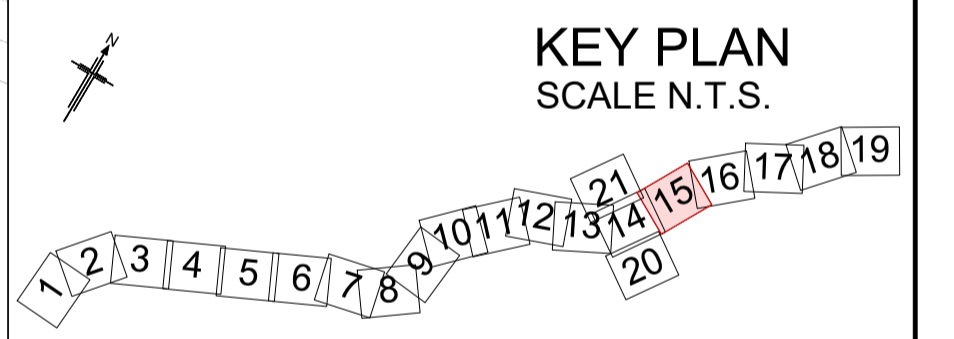


FOR CONTINUATION REFER TO DRAWING SHEET 0021

FOR CONTINUATION REFER TO DRAWING SHEET 0014

FOR CONTINUATION REFER TO DRAWING SHEET 0016

- NOTES**
1. ALL DIMENSIONS ARE IN METRES UNLESS OTHERWISE STATED.
  2. THE PROPOSED WORKS WILL BE SUBJECT TO DETAILED DESIGN DEVELOPMENT. ANY CHANGES WILL BE LIMITED TO BEING WITHIN THE ORDER LIMITS OR THE RELEVANT LIMITS OF DEVIATION WHERE NOT COINCIDENT WITH THE ORDER LIMITS AND SUBJECT TO THE REQUIREMENTS OF SCHEDULE 2 TO THE DEVELOPMENT CONSENT ORDER (APPLICATION DOCUMENT REFERENCE TR10060/APP/3.1).
  3. THE BASE MAPPING IS BASED ON ORDNANCE SURVEY (O/S) DATA.
  4. WORKS ARE DESCRIBED IN SCHEDULE 1(AUTHORISED DEVELOPMENT) OF THE DEVELOPMENT CONSENT ORDER [TR10060/APP/3.1].
  5. THESE WORKS PLANS SHOULD BE READ IN CONJUNCTION WITH ALL OTHER APPLICATION DOCUMENTS.



Rev	Rev. Date	Purpose of revision	Drawn	Checked	Rev'd	Apprv'd
R011	08/08/22	FINAL FOR DCO SUBMISSION	WD	GA	CA	SG

Development Consent Order Number: TR010060  
 Development Consent Order Drawing Number: TR010060/APP/2.2.3

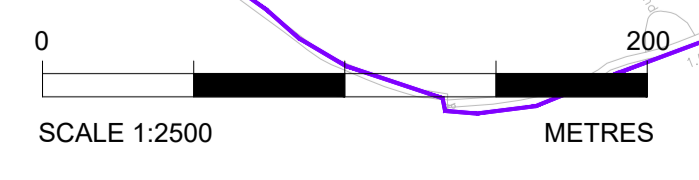


**Project**  
 A12 CHELMSFORD TO A120 WIDENING SCHEME

**Drawing title**  
 WORKS PLANS  
 TEMPORARY WORKS  
 SHEET 15 OF 21

Regulation	REGULATION 5(2)(i)		
Purpose of issue	DCO APPLICATION		
State Code	Preliminary		
Project Stage	PCF3	Drawing status	S4
Scale at A1 (841x594mm)	1:2500	Rev	P01
Jacobs No.	B36601D1		
Client no.	HE551497		

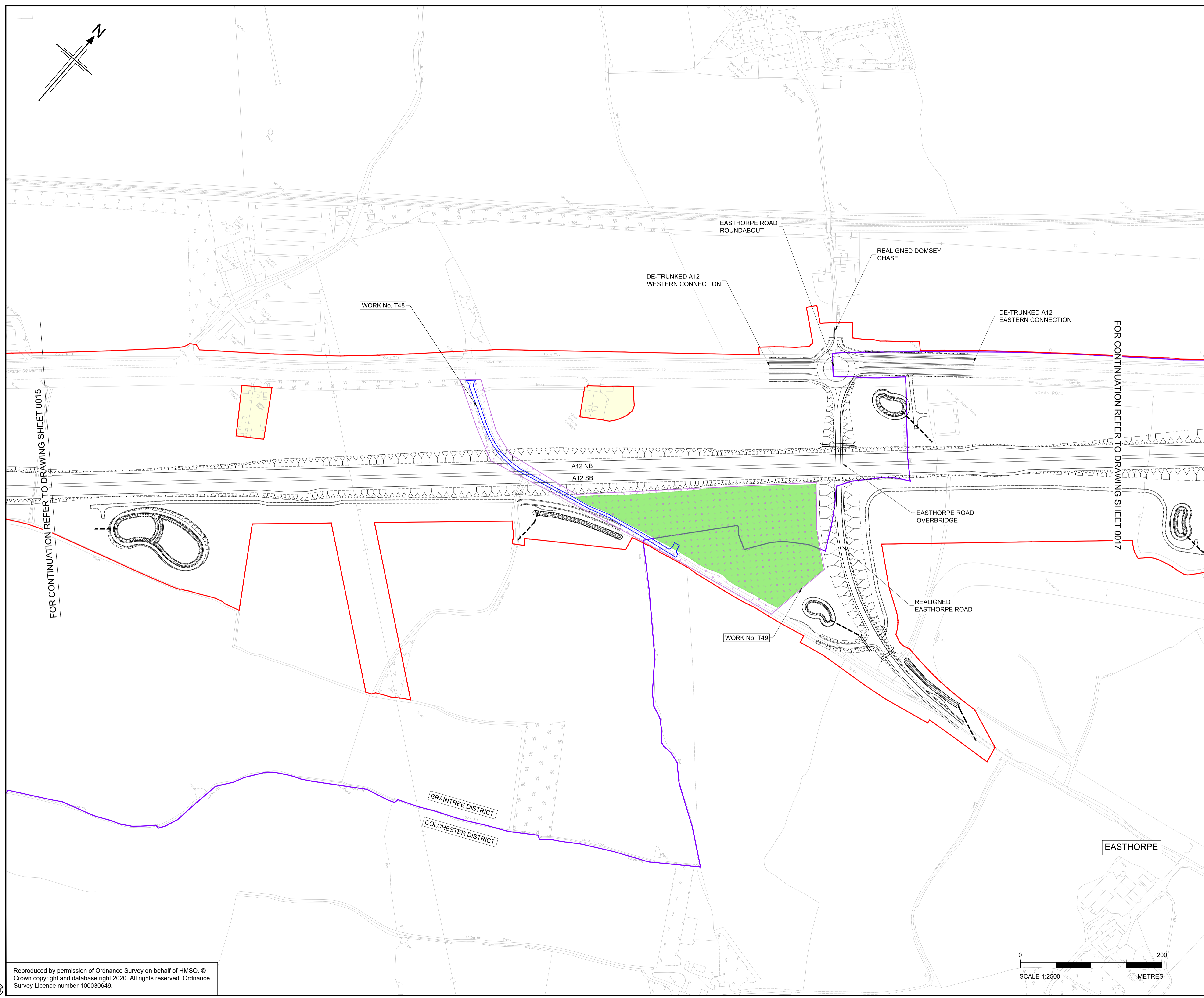
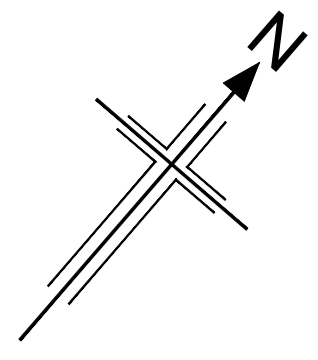
Drawing number: HE551497 - JAC - LDC - SCHW -DR- C -0975  
 PIN: | Originator: | Volume: | Location: | Type: | Role: | Number:



c:\pwworking\jacobs\_uk\_highways\_ssa\elhoura\d1555545\HE551497-JAC-LDC-SCHW-DR-C-0975.dwg - 08/08/2022 17:44:38 - A1Frame - Elhoura

Reproduced by permission of Ordnance Survey on behalf of HMSO. © Crown copyright and database right 2020. All rights reserved. Ordnance Survey Licence number 100030649.

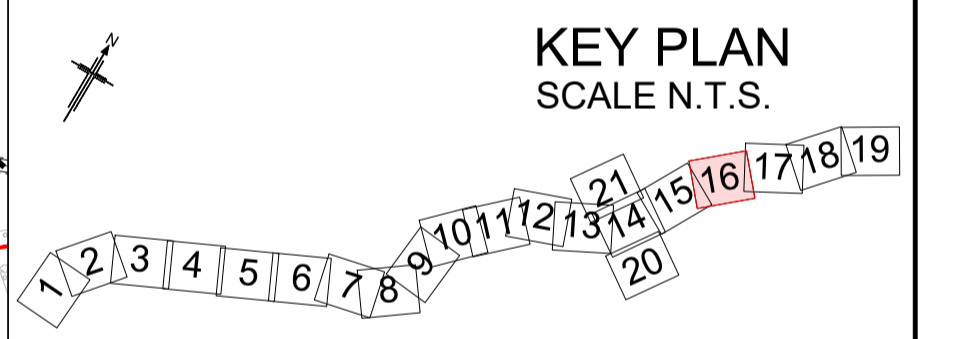




FOR CONTINUATION REFER TO DRAWING SHEET 0015

FOR CONTINUATION REFER TO DRAWING SHEET 0017

- NOTES
1. ALL DIMENSIONS ARE IN METRES UNLESS OTHERWISE STATED.
  2. THE PROPOSED WORKS WILL BE SUBJECT TO DETAILED DESIGN DEVELOPMENT. ANY CHANGES WILL BE LIMITED TO BEING WITHIN THE ORDER LIMITS OR THE RELEVANT LIMITS OF DEVIATION WHERE NOT COINCIDENT WITH THE ORDER LIMITS AND SUBJECT TO THE REQUIREMENTS OF SCHEDULE 2 TO THE DEVELOPMENT CONSENT ORDER (APPLICATION DOCUMENT REFERENCE TR10060/APP/3.1).
  3. THE BASE MAPPING IS BASED ON ORDNANCE SURVEY (O/S) DATA.
  4. WORKS ARE DESCRIBED IN SCHEDULE 1(AUTHORISED DEVELOPMENT) OF THE DEVELOPMENT CONSENT ORDER [TR10060/APP/3.1].
  5. THESE WORKS PLANS SHOULD BE READ IN CONJUNCTION WITH ALL OTHER APPLICATION DOCUMENTS.



Rev	Rev. Date	Purpose of revision	Drawn	Checked	Rev'd	Apprv'd
P01	08/08/22	FINAL FOR DCO SUBMISSION	WD	CA	CA	SG

Development Consent Order Number: TR010060  
 Development Consent Order Drawing Number: TR010060/APP/2.2.3

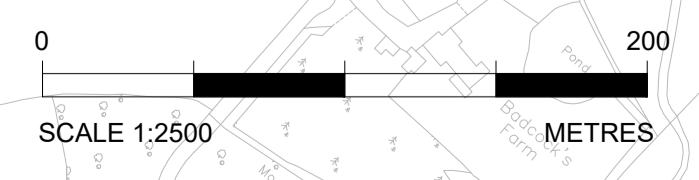


Project  
**A12 CHELMSFORD TO A120 WIDENING SCHEME**

Drawing title  
**WORKS PLANS  
 TEMPORARY WORKS  
 SHEET 16 OF 21**

Regulation	REGULATION 5(2)(d)		
Purpose of issue	DCO APPLICATION		
State Code	Preliminary	Drawing status	S4
Project Stage	PCF3	Rev	P01
Scale at A1 (841x594mm)	1:2500		
Jacobs No.	B36601D1		
Client no.	HE551497		

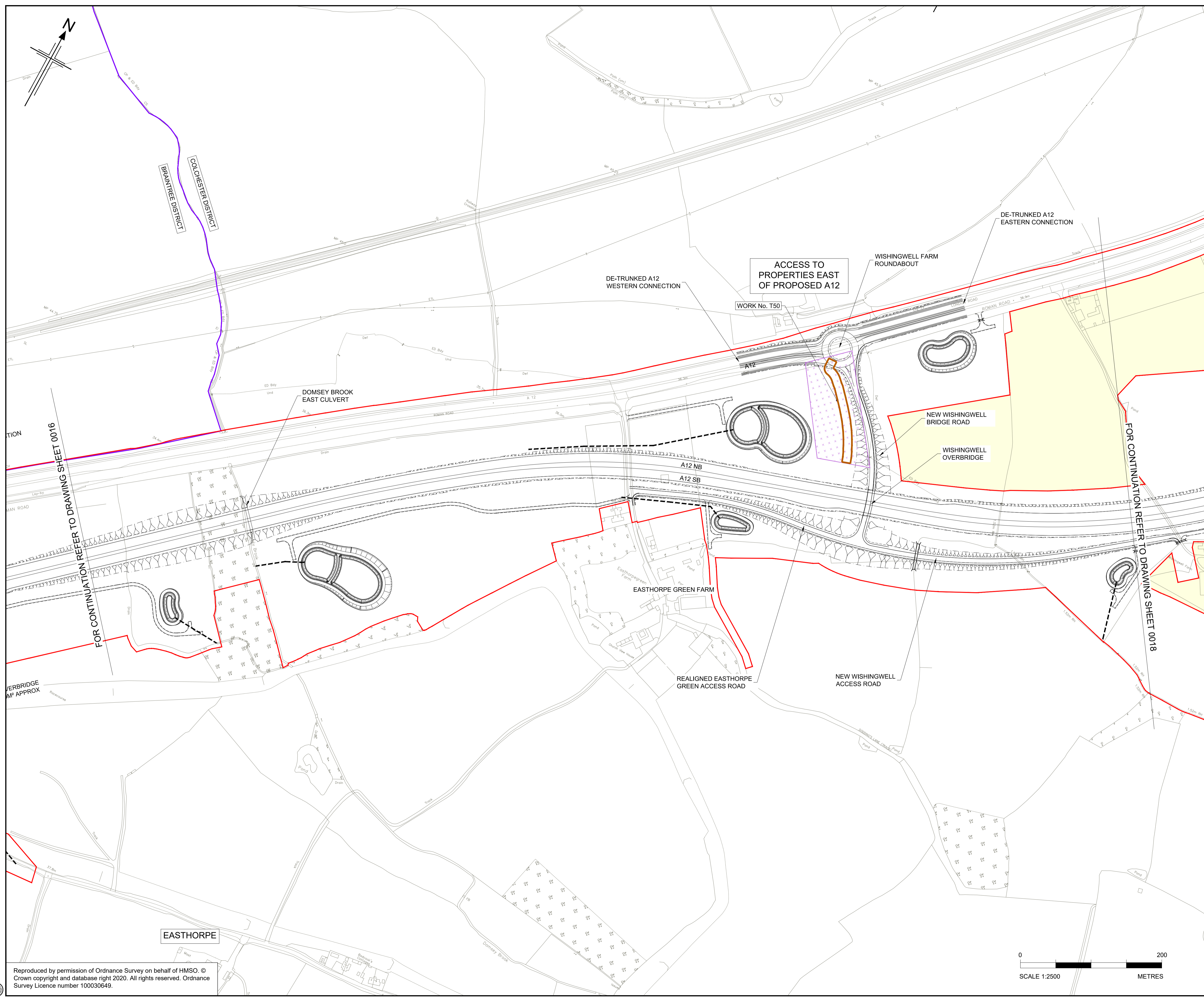
Drawing number  
 PIN | Originator | Volume  
**HE551497 - JAC - LDC -**  
 Location | Type | Role | Number  
**SCHW -DR- C -0976**



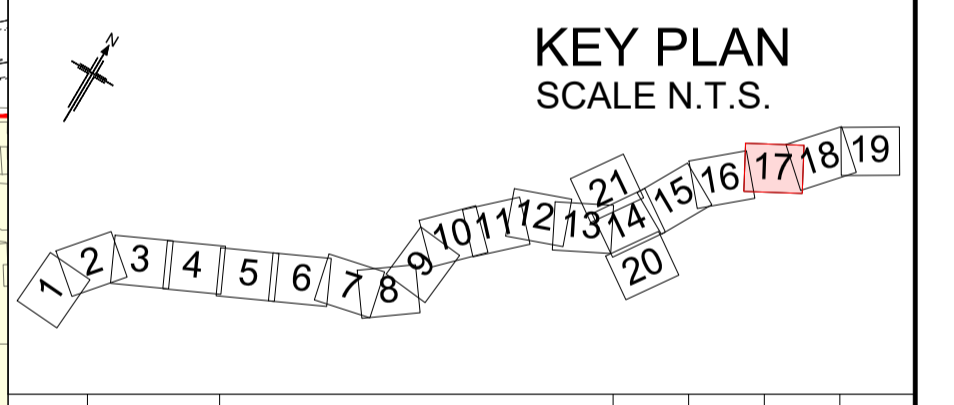
c:\pwworking\jacobs\_uk\_highways\_ssa\elhoura\01555451\HE551497-JAC-LDC-SCHW-DR-C-0976.dwg - 08/08/2022 17:46:01 - A1Frame - Elhoura

Reproduced by permission of Ordnance Survey on behalf of HMSO. ©  
 Crown copyright and database right 2020. All rights reserved. Ordnance  
 Survey Licence number 100030649.





- NOTES
1. ALL DIMENSIONS ARE IN METRES UNLESS OTHERWISE STATED.
  2. THE PROPOSED WORKS WILL BE SUBJECT TO DETAILED DESIGN DEVELOPMENT. ANY CHANGES WILL BE LIMITED TO BEING WITHIN THE ORDER LIMITS OR THE RELEVANT LIMITS OF DEVIATION WHERE NOT COINCIDENT WITH THE ORDER LIMITS AND SUBJECT TO THE REQUIREMENTS OF SCHEDULE 2 TO THE DEVELOPMENT CONSENT ORDER (APPLICATION DOCUMENT REFERENCE TR10060/APP/3.1).
  3. THE BASE MAPPING IS BASED ON ORDNANCE SURVEY (O/S) DATA.
  4. WORKS ARE DESCRIBED IN SCHEDULE 1(AUTHORISED DEVELOPMENT) OF THE DEVELOPMENT CONSENT ORDER [TR10060/APP/3.1].
  5. THESE WORKS PLANS SHOULD BE READ IN CONJUNCTION WITH ALL OTHER APPLICATION DOCUMENTS.



Rev	Rev. Date	Purpose of revision	Drawn	Checked	Rev'd	Apprv'd
P01	08/08/22	FINAL FOR DCO SUBMISSION	WD	CA	CA	SG

Development Consent Order Number: TR010060  
 Development Consent Order Drawing Number: TR010060/APP/2.2.3



Project: A12 CHELMSFORD TO A120 WIDENING SCHEME

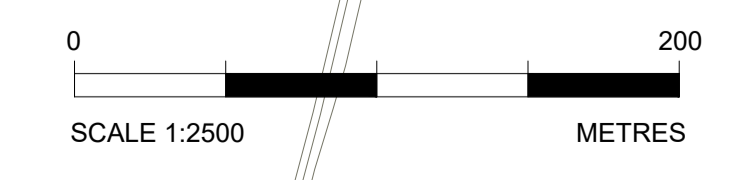
Drawing title: WORKS PLANS  
 TEMPORARY WORKS  
 SHEET 17 OF 21

Regulation	REGULATION 5(2)(i)	
Purpose of issue	DCO APPLICATION	
State Code	Preliminary	
Project Stage	PCF3	Drawing status
Scale at A1 (841x594mm)	1:2500	S4
Jacobs No.	B36601D1	Rev
Client no.	HE551497	P01

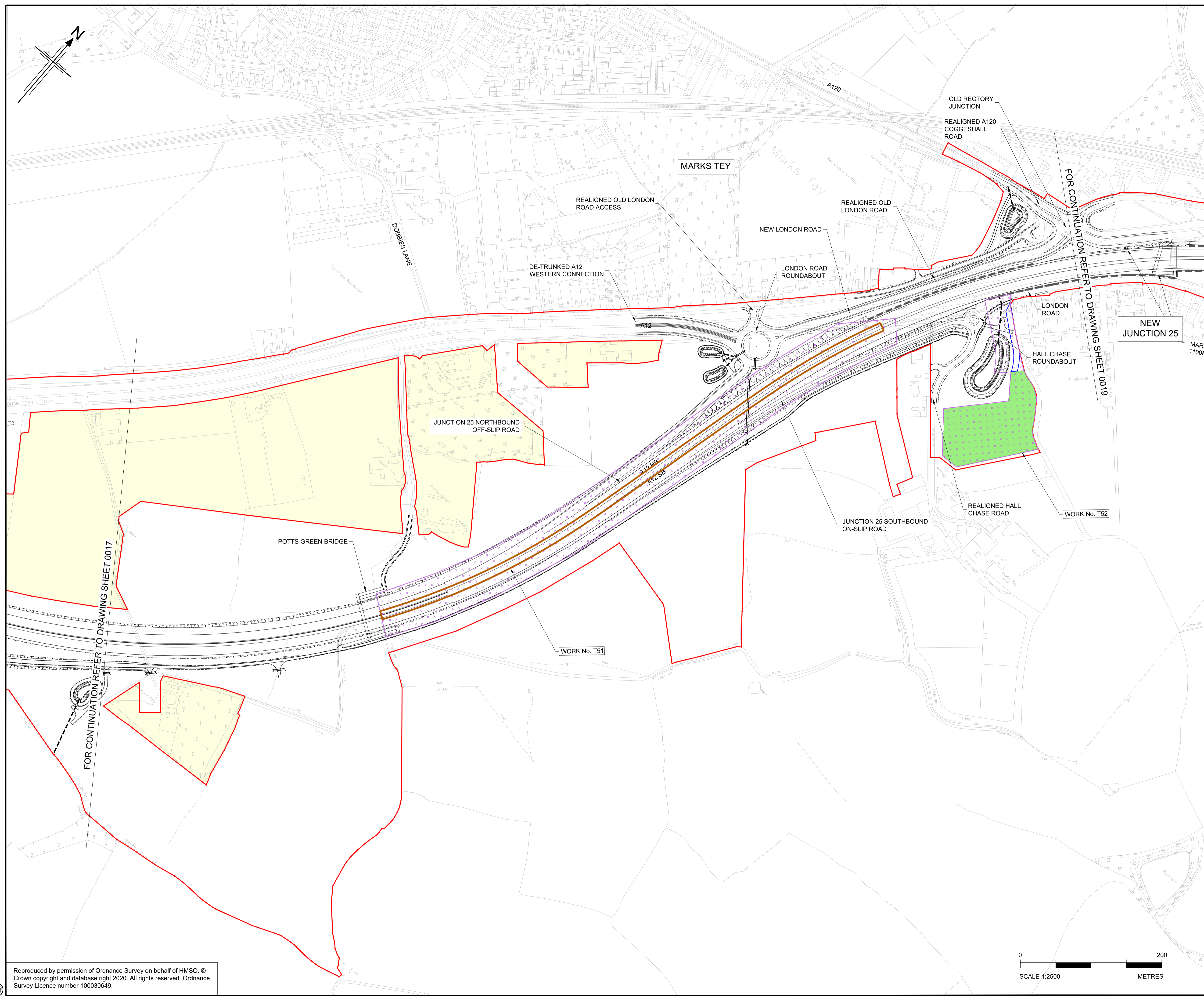
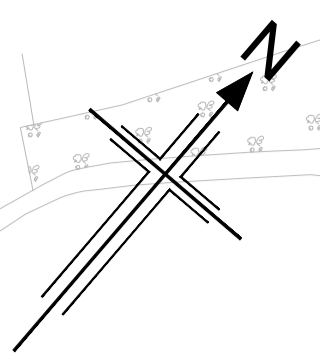
Drawing number: HE551497 - JAC - LDC - SCHW -DR- C -0977  
 PIN | Originator | Volume | Location | Type | Role | Number

c:\pwworking\jacobs\_uk\_highways\_ssa\elhoura\01555451\HE551497-JAC-LDC-SCHW-DR-C-0977.dwg - 08/08/2022 17:47:27 - A1Frame - Elhoura

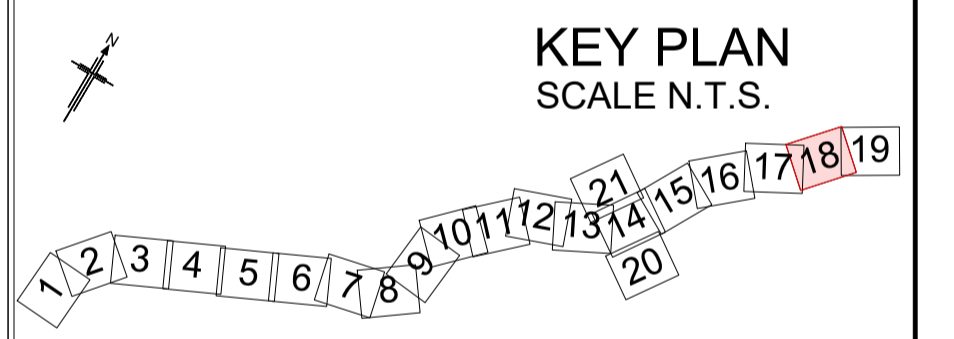
Reproduced by permission of Ordnance Survey on behalf of HMSO. © Crown copyright and database right 2020. All rights reserved. Ordnance Survey Licence number 100030649.







- NOTES
1. ALL DIMENSIONS ARE IN METRES UNLESS OTHERWISE STATED.
  2. THE PROPOSED WORKS WILL BE SUBJECT TO DETAILED DESIGN DEVELOPMENT. ANY CHANGES WILL BE LIMITED TO BEING WITHIN THE ORDER LIMITS OR THE RELEVANT LIMITS OF DEVIATION WHERE NOT COINCIDENT WITH THE ORDER LIMITS AND SUBJECT TO THE REQUIREMENTS OF SCHEDULE 2 TO THE DEVELOPMENT CONSENT ORDER (APPLICATION DOCUMENT REFERENCE TR10060/APP/3.1).
  3. THE BASE MAPPING IS BASED ON ORDNANCE SURVEY (O/S) DATA.
  4. WORKS ARE DESCRIBED IN SCHEDULE 1(AUTHORISED DEVELOPMENT) OF THE DEVELOPMENT CONSENT ORDER [TR10060/APP/3.1].
  5. THESE WORKS PLANS SHOULD BE READ IN CONJUNCTION WITH ALL OTHER APPLICATION DOCUMENTS.



Rev	Rev. Date	Purpose of revision	Drawn	Checked	Rev'd	Apprv'd
P01	08/08/22	FINAL FOR DCO SUBMISSION	WD	CA	CA	SG

Development Consent Order Number: TR010060  
Development Consent Order Drawing Number: TR010060/APP/2.2.3

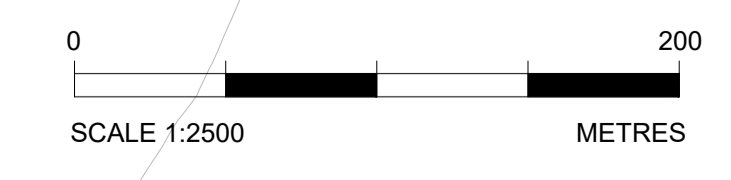


Project  
A12 CHELMSFORD TO A120 WIDENING SCHEME

Drawing title  
**WORKS PLANS  
TEMPORARY WORKS  
SHEET 18 OF 21**

Regulation	REGULATION 5(2)(f)		
Purpose of issue	DCO APPLICATION		
State Code	Preliminary		
Project Stage	PCF3	Drawing status	
Scale at A1 (841x594mm)	1:2500	S4	
Jacobs No.	B36601D1	Rev	
Client no.	HE551497	P01	

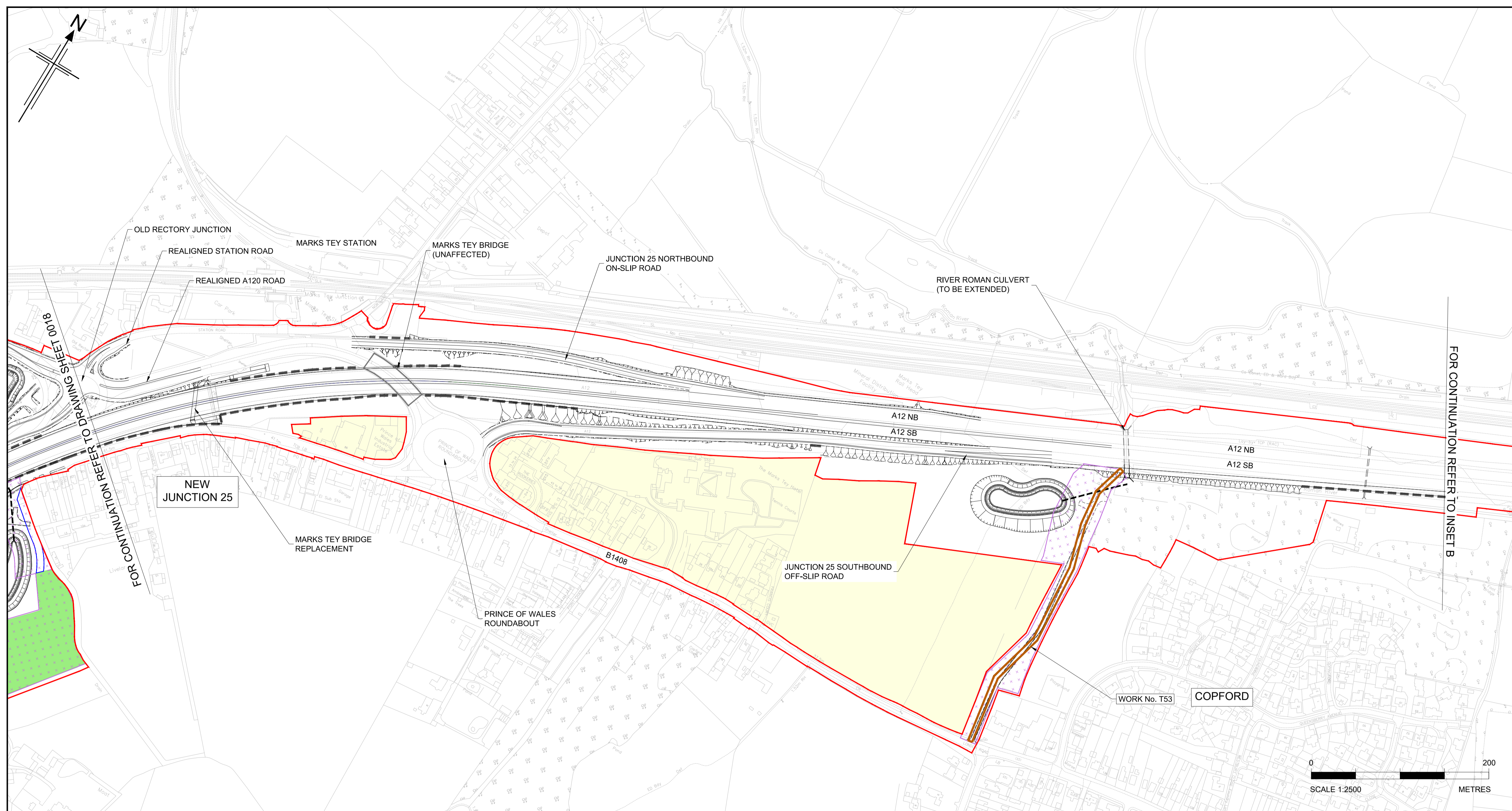
Drawing number  
PIN | Originator | Volume  
**HE551497 - JAC - LDC -**  
Location | Type | Role | Number  
**SCHW -DR- C -0978**



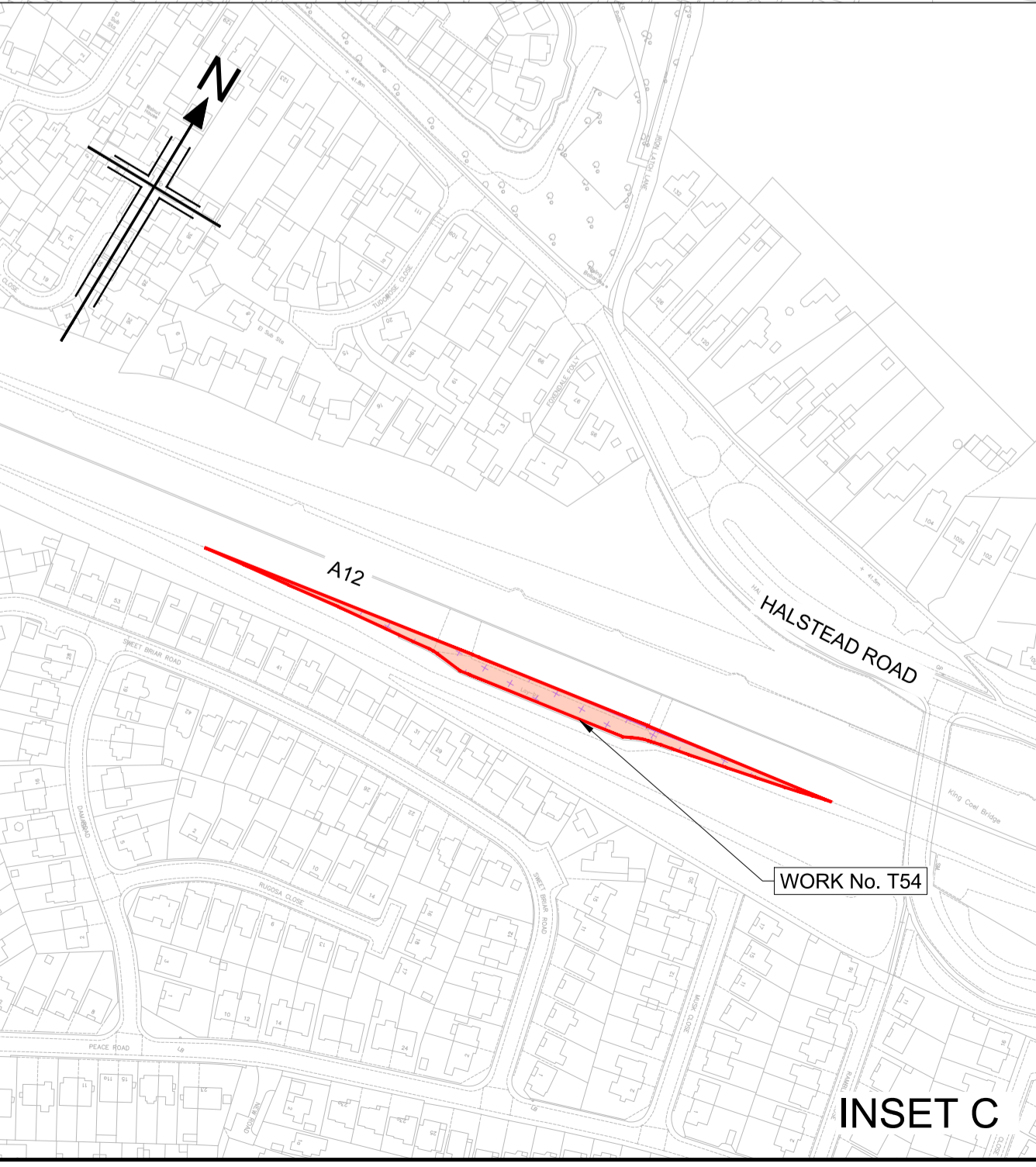
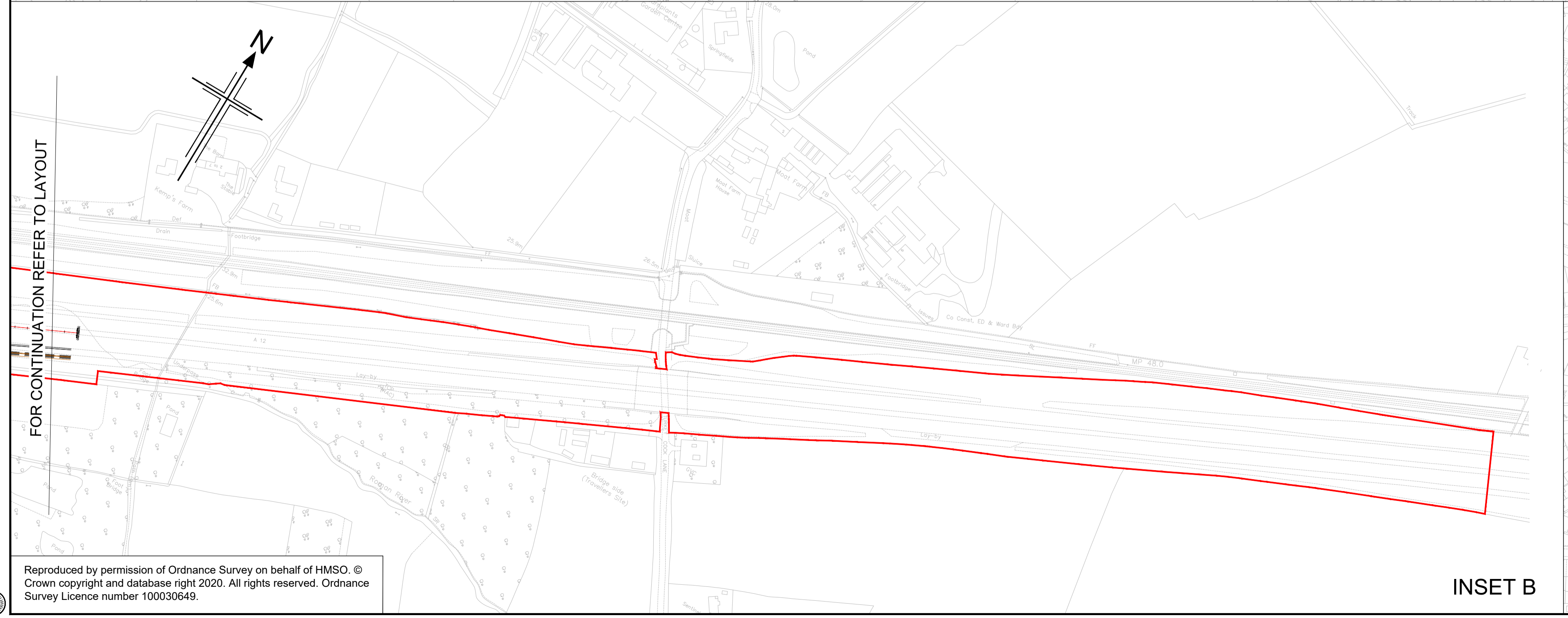
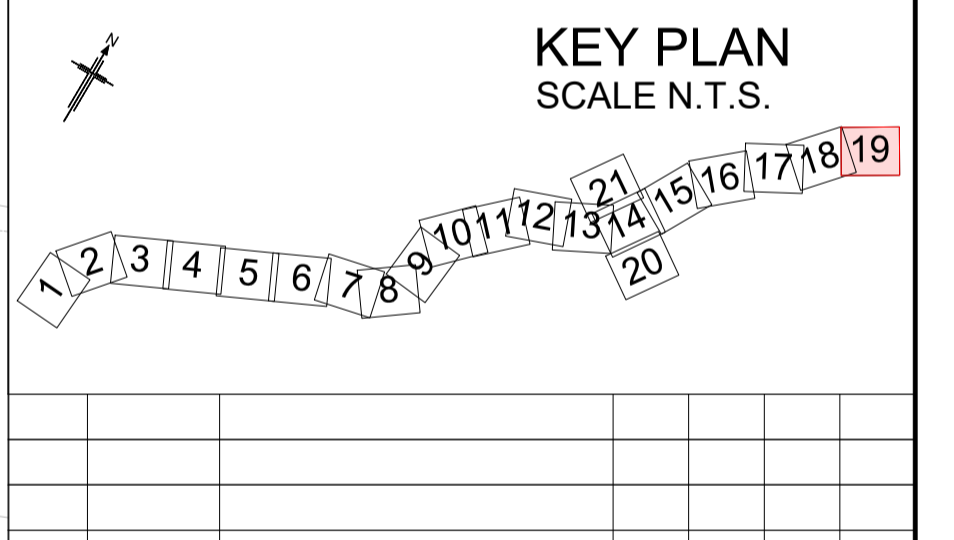
c:\pwworking\jacobs\_uk\_highways\_ssa\elhoura\d01555451\HE551497-JAC-LDC-SCHW-DR-C-0978.dwg - 08/08/2022 17:48:45 - A1Frame - Elhoura

Reproduced by permission of Ordnance Survey on behalf of HMSO. © Crown copyright and database right 2020. All rights reserved. Ordnance Survey Licence number 100030649.





- NOTES
1. ALL DIMENSIONS ARE IN METRES UNLESS OTHERWISE STATED.
  2. THE PROPOSED WORKS WILL BE SUBJECT TO DETAILED DESIGN DEVELOPMENT. ANY CHANGES WILL BE LIMITED TO BEING WITHIN THE ORDER LIMITS OR THE RELEVANT LIMITS OF DEVIATION WHERE NOT COINCIDENT WITH THE ORDER LIMITS AND SUBJECT TO THE REQUIREMENTS OF SCHEDULE 2 TO THE DEVELOPMENT CONSENT ORDER (APPLICATION DOCUMENT REFERENCE TR10060/APP/3.1).
  3. THE BASE MAPPING IS BASED ON ORDNANCE SURVEY (O/S) DATA.
  4. WORKS ARE DESCRIBED IN SCHEDULE 1(AUTHORISED DEVELOPMENT) OF THE DEVELOPMENT CONSENT ORDER [TR10060/APP/3.1].
  5. THESE WORKS PLANS SHOULD BE READ IN CONJUNCTION WITH ALL OTHER APPLICATION DOCUMENTS.

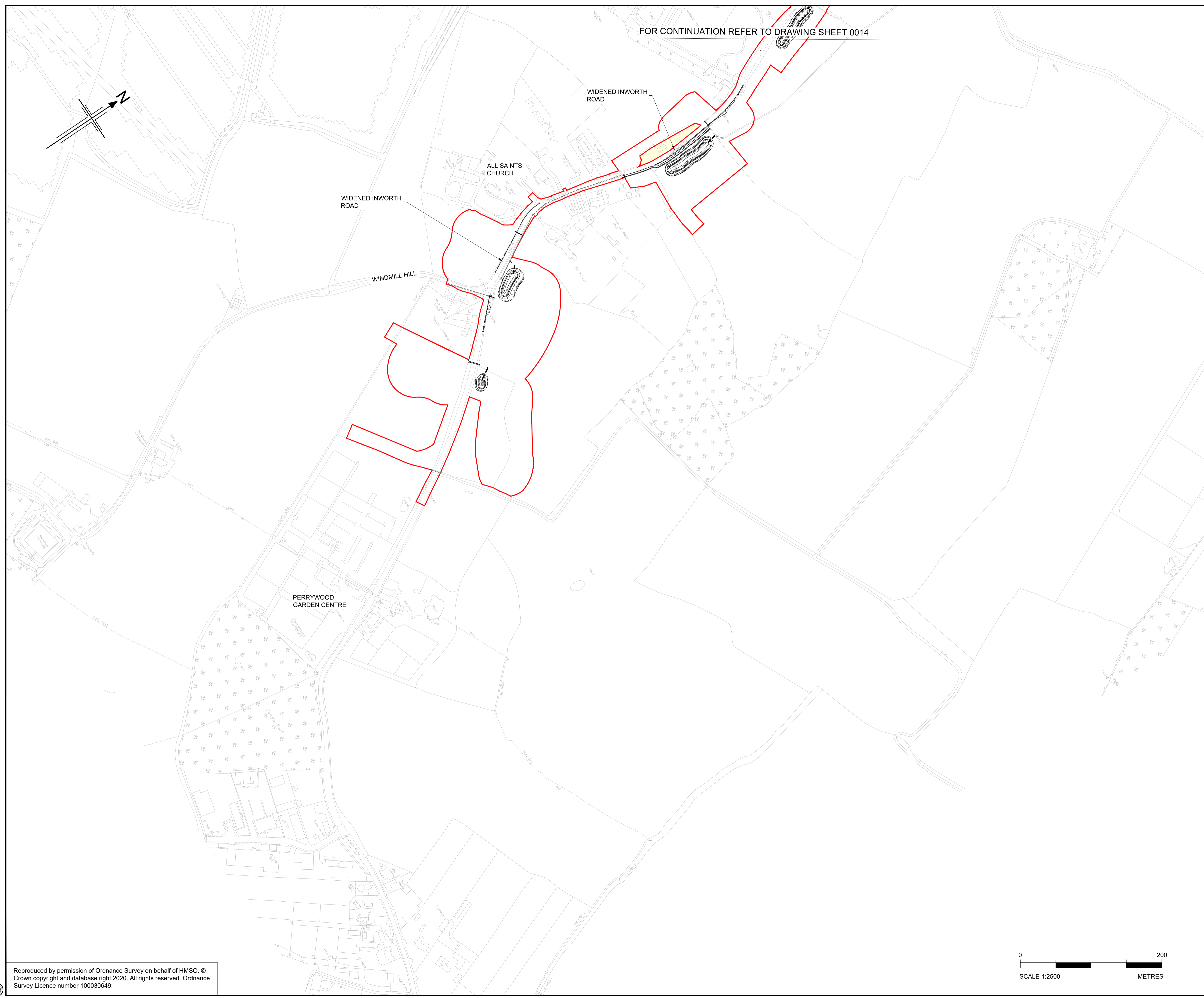
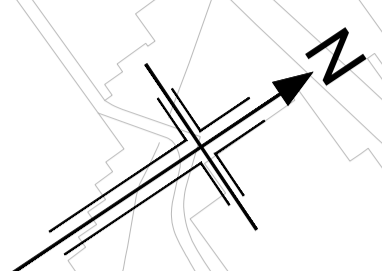


P01	08/08/22	FINAL FOR DCO SUBMISSION	WD	CA	CA	SG
Rev	Rev. Date	Purpose of revision	Drawn	Checked	Rev'd	Apprv'd
Development Consent Order Number:			Development Consent Order Drawing Number:			
TR010060			TR010060/APP/2.2.3			
Client 						
Project A12 CHELMSFORD TO A120 WIDENING SCHEME						
Drawing title <b>WORKS PLANS TEMPORARY WORKS SHEET 19 OF 21</b>						
Regulation		REGULATION 5(2)(i)				
Purpose of issue		DCO APPLICATION				
State Code		Preliminary				
Project Stage		PCF3			Drawing status	
Scale at A1 (841x594mm)		1:2500			S4	
Jacobs No.		B36601D1			Rev	
Client no.		HE551497			P01	
Drawing number						
PIN		Originator		Volume		
HE551497		JAC - LDC		-		
Location		SCHW		-DR- C -0979		

c:\pwworking\jacobs\_uk\_highways\_ssa\hehoura\01555451\HE551497-JAC-LDC-SCHW-DR-C-0979.dwg - 08/08/2022 17:50:08 - A1Frame - ElnourA  
 Reproduced by permission of Ordnance Survey on behalf of HMSO. © Crown copyright and database right 2020. All rights reserved. Ordnance Survey Licence number 100030649.



FOR CONTINUATION REFER TO DRAWING SHEET 0014



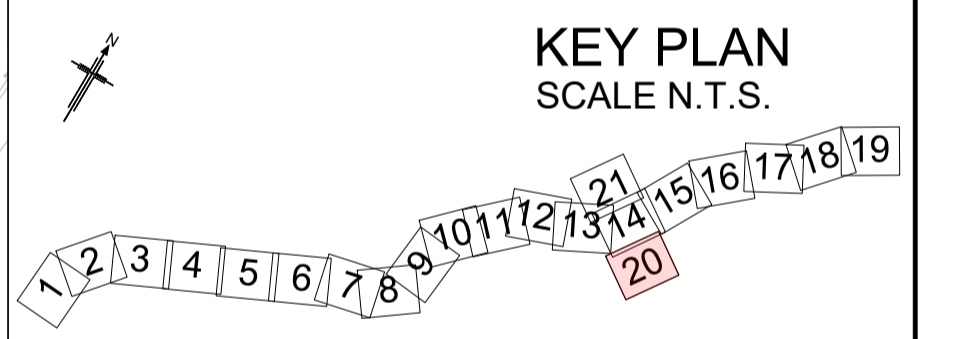
ALL SAINTS CHURCH

WIDENED INWORTH ROAD

WINDMILL HILL

PERRYWOOD GARDEN CENTRE

- NOTES
1. ALL DIMENSIONS ARE IN METRES UNLESS OTHERWISE STATED.
  2. THE PROPOSED WORKS WILL BE SUBJECT TO DETAILED DESIGN DEVELOPMENT. ANY CHANGES WILL BE LIMITED TO BEING WITHIN THE ORDER LIMITS OR THE RELEVANT LIMITS OF DEVIATION WHERE NOT COINCIDENT WITH THE ORDER LIMITS AND SUBJECT TO THE REQUIREMENTS OF SCHEDULE 2 TO THE DEVELOPMENT CONSENT ORDER (APPLICATION DOCUMENT REFERENCE TR10060/APP/3.1).
  3. THE BASE MAPPING IS BASED ON ORDNANCE SURVEY (O/S) DATA.
  4. WORKS ARE DESCRIBED IN SCHEDULE 1(AUTHORISED DEVELOPMENT) OF THE DEVELOPMENT CONSENT ORDER [TR10060/APP/3.1].
  5. THESE WORKS PLANS SHOULD BE READ IN CONJUNCTION WITH ALL OTHER APPLICATION DOCUMENTS.



Rev	Rev. Date	Purpose of revision	Drawn	Checked	Rev'd	Apprv'd
P01	08/08/22	FINAL FOR DCO SUBMISSION	WD	CA	CA	SG

Development Consent Order Number:	Development Consent Order Drawing Number:
TR010060	TR010060/APP/2.2.3



Project

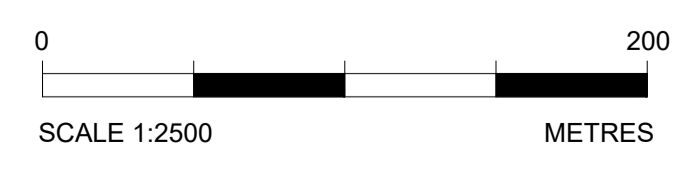
A12 CHELMSFORD TO A120 WIDENING SCHEME

Drawing title

WORKS PLANS  
TEMPORARY WORKS  
SHEET 20 OF 21

Regulation	REGULATION 5(2)(i)		
Purpose of issue	DCO APPLICATION		
State Code	Preliminary		
Project Stage	PCF3	Drawing status	
Scale at A1 (841x594mm)	1:2500	S4	
Jacobs No.	B36601D1	Rev	
Client no.	HE551497	P01	

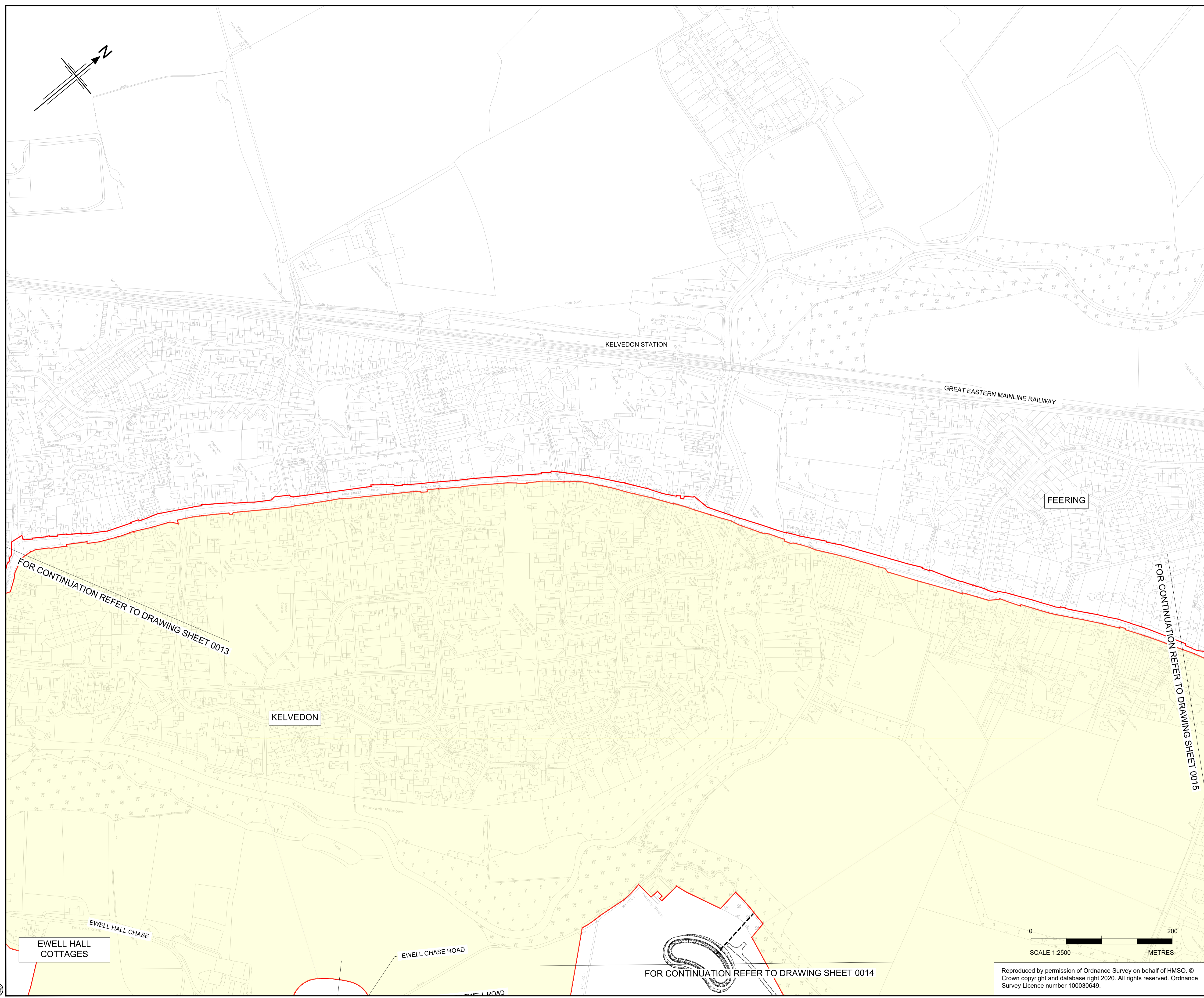
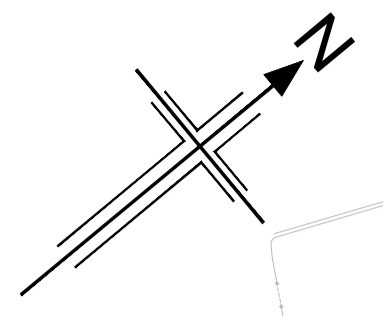
Drawing number	PIN	Originator	Volume
HE551497	-	JAC	- LDC -
Location	Type	Role	Number
SCHW	-DR-	C	-0980



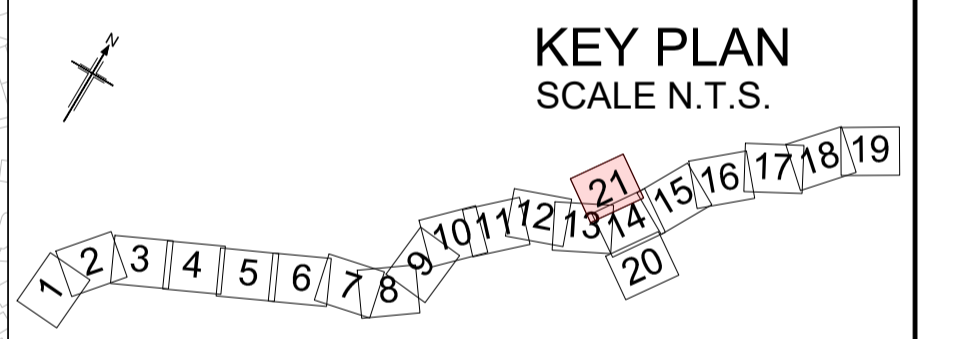
c:\pwworking\jacobs\_uk\_highways\_ssa\elhoura\01555497\HE551497-JAC-LDC-SCHW-DR-C-0980.dwg - 08/08/2022 17:51:30 - A1Frame - Elhoura

Reproduced by permission of Ordnance Survey on behalf of HMSO. © Crown copyright and database right 2020. All rights reserved. Ordnance Survey Licence number 100030649.





- NOTES**
1. ALL DIMENSIONS ARE IN METRES UNLESS OTHERWISE STATED.
  2. THE PROPOSED WORKS WILL BE SUBJECT TO DETAILED DESIGN DEVELOPMENT. ANY CHANGES WILL BE LIMITED TO BEING WITHIN THE ORDER LIMITS OR THE RELEVANT LIMITS OF DEVIATION WHERE NOT COINCIDENT WITH THE ORDER LIMITS AND SUBJECT TO THE REQUIREMENTS OF SCHEDULE 2 TO THE DEVELOPMENT CONSENT ORDER (APPLICATION DOCUMENT REFERENCE TR10060/APP/3.1).
  3. THE BASE MAPPING IS BASED ON ORDNANCE SURVEY (O/S) DATA.
  4. WORKS ARE DESCRIBED IN SCHEDULE 1(AUTHORISED DEVELOPMENT) OF THE DEVELOPMENT CONSENT ORDER [TR10060/APP/3.1].
  5. THESE WORKS PLANS SHOULD BE READ IN CONJUNCTION WITH ALL OTHER APPLICATION DOCUMENTS.



Rev	Rev. Date	Purpose of revision	Drawn	Checked	Rev'd	Apprv'd
P01	08/08/22	FINAL FOR DCO SUBMISSION	WD	CA	CA	SG

Development Consent Order Number: TR010060  
 Development Consent Order Drawing Number: TR010060/APP/2.2.3

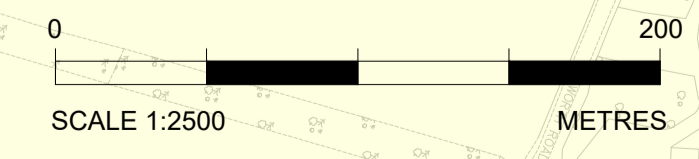


Project  
 A12 CHELMSFORD TO A120 WIDENING SCHEME

Drawing title  
**WORKS PLANS**  
**TEMPORARY WORKS**  
**SHEET 21 OF 21**

Regulation	REGULATION 5(2)(d)		
Purpose of issue	DCO APPLICATION		
State Code	Preliminary	Drawing status	S4
Project Stage	PCF 3	Rev	P01
Scale at A1 (841x594mm)	SCALE		
Jacobs No.	B36601D1		
Client no.	HE551497		

Drawing number: HE551497 - JAC - LDC - SCHW - DR - C - 0981  
 Originator: JAC  
 Volume: LDC  
 Location: SCHW  
 Role: -DR-  
 Number: C-0981



Reproduced by permission of Ordnance Survey on behalf of HMSO. © Crown copyright and database right 2020. All rights reserved. Ordnance Survey Licence number 100030649.

C:\pwworking\jacobs\_uk\_highways\_ssa\elhoura\01555545\HE551497-JAC-LDC-SCHW-DR-C-0981.dwg 08/08/2022 16:01:29 - A1Frame - Elhoura

FOR CONTINUATION REFER TO DRAWING SHEET 0013

FOR CONTINUATION REFER TO DRAWING SHEET 0015

FOR CONTINUATION REFER TO DRAWING SHEET 0014